



AGENDA

Irrigon City Council Meeting
July 16 – 6:00 PM
Irrigon City Hall - 500 NE Main Avenue

ZOOM MEETING – Information on Second Page

- Call to Order/Pledge/Roll Call
- Mayor's Comments
- 1. **Public Comment – Maximum 3 minutes/person/topic. A maximum of 30 minutes may be allotted for the public comment. This is the time provided for individuals wishing to address the Council, at their discretion. Multiple items on the same topic need to be combined through one speaker. Please email (clerk@ci.irrigon.or.us) your comments or questions by 4:30 pm of the meeting date so that the Mayor and Council can hear your comment or question.**
- 2. * Consent Agenda (The Consent Agenda allows the Council to approve all items together without discussion or individual motions. Councilors can request an item be removed for later in the meeting and discussion)
 - a. Approval of Minutes – June 18, 2024
 - b. City Manager Report and Staff Updates
 - c. Accounts Payable
 - d. Law Enforcement
 - e. Municipal Court
 - f. Correspondence
- 3. * Resolution 24-04 Food Pod – Revolving Loan with UEC
- 4. * CREZ III IGA with Sponsors (POM and MC)
- 5. * Resolution 24-08 LOC Legal Advice Program Participation
- 6. Items for Future Council Meetings
 - LOC 2024 Legislative Agenda Priority Votes – August 2024
 - ODOT ADA IGA – August/September 2024
 - Lexipol Policies Ord 259-23 -TBD
 - Ordinance 260-23 “Camping and Homelessness” - TBD
 - Boards and Commissions (Irrigon Code) –TBD
 - Development Code – On-going
 - Public Contracting & Purchasing Policy – TBD

Next Regular Meeting Date – August 20, 2024

* Denotes a motion and vote required.

If you would like to attend and need assistance, please phone Irrigon City Hall at 1.541.922.3047 or TTY relay 1.800.735.2900 The facility is accessible for people with disabilities. Records Requests: The public may request documents for review, as legally applicable. A written request shall be submitted with a response in 5 business days of the time and cost for such public document request. City will proceed upon written notice to proceed or disregard the request.

Zoom Meeting Information

Topic: July 16, 2024, Irrigon City Council Meeting

Join Zoom Meeting:

<https://us02web.zoom.us/j/5419223047?pwd=M2tqWGk3ajc4aVhtelhSeTVGdWk0Zz09&omn=87850860629>

Meeting ID: 541 922 3047

Passcode: 3d@k8rmH

OR

Dial In:

+1 253 215 8782 US (Tacoma)

Meeting ID: 541 922 3047

Passcode: 450439



Minutes
City of Irrigon Council Meeting
June 18, 2024 – 6:00 PM
Irrigon City Hall – 500 NE Main Ave
Irrigon, OR 97844

- **Call to order/Pledge/ Roll Call**

Mayor Michelle Patton called the meeting to order at 6:00 PM and led in the Pledge of Allegiance.

Councilors present: Mayor Michelle Patton, Mayor Pro-Tem Benji Calvert, Hector Cano, Melvin Lambert, Marlina Avila-Serratos, and Heather Bishop.

Councilors not present: Daren Strong, prearranged absence.

Staff present: City Manager Aaron Palmquist, City Clerk Trista Seastone.

Audience present: Barbara Hulse and Ruth Bostick.

- **Mayor's Comments**

Mayor Patton read a thank you letter from coaches and some youth from the Irrigon High School track program. The letter thanked the City of Irrigon for the financial support on behalf of the City of Irrigon to assist in the purchase of new pole vault equipment. A copy of the letter was in the council packet for review.

Patton reminded the community that Music in the Park will be starting at the Irrigon Park Marina every other Monday evening from 7-8 PM. The first concert will be on June 24, 2024, and will be featuring Shamrock & Sage.

Construction crews are rapping up the Hwy 730 sidewalk project. Patton stated that she has had multiple residents reach out to her and personally tell her how nice it looks and how excited people are to safely walk on the south side of the hwy.

Mayor Patton stated that Irrigon High School graduation was wonderful and now those students requiring the summer school program are enrolled and continuing their studies. Elementary students that require summer school help will start in July.

Patton wanted to welcome Parks and Recreation Director Ken Thompson for taking on the role and a big kudos for getting right to business and having a summer full of events planned for the kids in the community. Michelle stated that the first event to kick off summer was the Bike Rodeo where kids were given bike helmets and other safety equipment. The residents of Irrigon can look forward to having their youth engaged and being offered different activities.

The Irrigon Watermelon Festival will be celebrating their 40th Anniversary this year on July 27th. As usual the festivities will be kicked off with a parade and for the first time the festival will end

with a choreographed fireworks program, several music bands, Ax throwing, and a mechanical bull are among some activities that will be offered. Free face painting and of course lots of vendors and food will be there as well. The Watermelon Festival committee made some changes and has added activities that are free, trying to offer as much as possible for the entire community to participate.

Regarding the Irrigon Plaza Event Center, the mayor stated that she had concerns about people taking advantage of the structure during the night. Mayor Patton verified with staff that the Event Center is only open during business hours and is being unlocked and locked by staff on a regular basis. Staff acknowledged this with confirmation of the hours the plaza is open to the public: Monday – Friday 8:00 AM – 5:00 PM and is available for rent on the weekends.

Mayor Patton added one last item and that was a reminder to the community that there has been a speed reduction through town. The speed is now a posted 30 mph down from 35 mph. Please be aware and cautious when driving through Irrigon.

1. Public Comment

Resident Barbara Hulse stated that when the city had the Spring Clean Up in April, due to construction on Hwy 730 she was unable to have her items removed. Hulse stated she has a dryer and a refrigerator that still need to be picked up. Barbara stated that her neighbor Ruth Bostick also has an item needing to be picked up. Staff stated that arrangements will be made to have the items removed as soon as possible.

There were no further public comments.

2. *Consent Agenda

- a. Approval of Minutes June 18, 2024
- b. City Manager report and staff updates
- c. Accounts Payable
- d. Law Enforcement
- e. Municipal Court
- f. Correspondence

Councilor Melvin Lambert moved to approve and accept the Consent Agenda as presented.

Councilor Benji Calvert seconded the motion.

There was no discussion.

Motion passed unanimously.

3. *Annual Audit Engagement Agreement

This is an annual requirement that lists the requirements and the steps that take place for the 2024 audit. The fees and other costs associated with the reporting were budgeted and adopted in the Fiscal Year 2025 budget.

The Annual Audit Engagement letter from Rebecca Price, CPA was included in the city council packet for review.

City Councilor Benji Calvert moved to approve the annual audit engagement agreement as presented.

Councilor Heather Bishop seconded the motion.

There was no discussion.

Motion passed unanimously.

4. ***Resolution 24-07 "2024 Small City Allotment (SCA) Grant – NE Main Ave Sidewalk Project – Phase 1"**

This is an application to ODOT for the Small City Allotment Grant (SCA) for \$250,000. The sidewalk project is part of Irrigon's Transportation System Plan and is designated for safety improvements. The request for SCA funds will provide installation of sidewalks and ADA curbing along the south side of NE Main Ave, starting at the east side of the parking lot and heading east toward AC Houghton. The project is currently estimated to stop at NE Eighth Street, however if further funding is available at that time, the project could go further than Eighth Street.

City Councilor Heather Bishop moved to adopt Resolution 24-07 as presented for the 24/25 Small City Allotment.

Councilor Marlina Avila Serratos seconded the motion.

There was no discussion.

Motion passed unanimously.

5. ***Paving SE Fourth Street Quote acceptance and Award**

The City of Irrigon requested three (3) and received two (2) eligible quotes. American Rock did not return a bid; Granite Construction - \$105,245.00 and Nelson Construction - \$91,000.00. The request was to include all work prep and pave the road. Bid proposals were included in the council packets for review.

Funding from this project will come from saved reserves from the user fee charges, no tax dollars will be used, funds are available. All utilities have been installed and paving the road will complete the project. SE Fourth Street is a street that is on the top of the list of roads to be paved or repaired in Irrigon, as voted on by council February 2023. Nelson Construction will include all work prepared and will provide all the leveling and compacting for the asphalt application.

Street paving would not be started until July 1, 2024, the new fiscal year.

Councilor Melvin Lambert moved to accept and award the paving quote with Nelson Construction for \$91,000.00 as presented.

Councilor Benji Calvert seconded the motion.

Councilor Heather Bishop asked why the city had only requested three (3) bids for this project and asked if it was put into publication. Staff stated that the project was less than \$150,000.00 and therefore did not require publication.

There were no further questions.

Motion passed unanimously.

6. ***Award Document for HB1530 Housing Infrastructure Project Administered by Business Oregon**

The City of Irrigon has been in contact with Business Oregon about the disbursement of State Legislator funds under HB1530 for infrastructure to help with Molly 1 and NW Columbia area development. The funds have been awarded; however, a signed agreement is necessary to complete the process.

The City of Irrigon was awarded \$1,705,000.00 for the infrastructure work. A copy of the Project Contract Information was included in the council packet for review.

City Councilor Benji Calvert moved to authorize the mayor to sign the agreement with Business Oregon regarding HB1530 infrastructure funds for \$1,705,000.00, following review by the Oregon Department of Justice (DOJ).

Councilor Melvin Lambert seconded the motion.

There was no discussion.

Motion passed unanimously.

7. **City Theme/Motto/Logo Plan**

The City of Irrigon, in 2019 established a 5-year strategic plan with a Mission, Vision, and Goals. There was no theme or motto developed at that time.

It was proposed by staff that the council have a contest that involves the students of Irrigon schools and residents to come up with a motto and logo that represents the City of Irrigon.

A similar contest was held recently by Hermiston and Boardman and had great success. A copy of the flier used by Boardman was included in the council packet for review.

The City Council had a short conversation and agreed that a contest would be a great way to get the entire community involved and engaged by allowing them to assist in creating the motto and logo for the City of Irrigon.

The council agreed to have the development of a flier for the contest added to the August 20, 2024 city council agenda.

8. **Executive Session ORS 192.660 2 (i) To review and evaluate the employment-related performance of the chief executive officer of any public body.**

At 6:31 PM the public was excused, and staff were sequestered as City Council members deliberated over the performance review of City Manager Aaron Palmquist.

9. ***City Manager Evaluation**

At 7:50 PM staff and council members reconvened in the chambers where City Manager Aaron Palmquist was asked if he had any questions or comments, at which time Palmquist stated no.

Mayor Patton stated that she had seen growth in the way communications are coming from the City Manager. She stated that not only can she see the growth within the City of Irrigon with so many new projects and more to come, but the involvement of staff with the community is great to see and appreciated.

Councilor Heather Bishop stated that she appreciated the way Palmquist follows policy and procedure and has shown great leadership.

Mayor Pro-Tem Benji Calvert also stated that he has learned a lot from his meetings with Aaron. Calvert stated that he feels he can ask questions and get answers in a timely manner, stating that he never has had to ask Palmquist twice for or about anything. Benji stated that he appreciated the knowledge of policy and procedures that Aaron has.

City Councilor Hector Cano stated that he thought City Manager Palmquist was doing a great job.

There was no further discussion.

City Councilor Heather Bishop moved to approve the City Manager's Evaluation as provided in the Executive Session.

City Councilor Marlina Avila-Serratos seconded the motion.

Motion passed unanimously.

10. **Items for future Council meetings**

- a. Ordinance 260-23 Camping and Homelessness – TBD
- b. Food Pod Project – TBD
- c. Lexipol Policies Ord 259-23 – TBD
- d. Boards and Commissions (Irrigon Code) – TBD
- e. Development Code – On going
- f. Public Contracting & Purchasing Policy – TBD

Adjournment:

Councilor Melvin Lambert moved to adjourn the meeting at 8:05 PM.

Next regular meeting is scheduled for: July 16, 2024

Minutes prepared by: City Clerk Trista Seastone

Signed:

ATTEST:

Michelle Patton, Mayor

Aaron Palmquist, City Manager



City Manager Report 7-16-2024

Summer is in full swing and with it came increased temperatures. Please continue to be safe and watchful of what may start fires. There have been several across Eastern Oregon that could have been avoidable, let's work to keep Irrigon safe and our great volunteers from jumping to a fire.

All councilors should have received an email from the League of Oregon Cities (LOC) regarding the 2025-26 Legislative Priorities. There are 23 recommendations from the LOC's seven policy committees. Each city will get to choose its top five (5) recommendations for the LOC to place focus on lobbying on our behalf at the next legislative session. This will be an agenda item for the August meeting. I will pull Irrigon's top five (5) areas and submit them to the portal. If you need a copy of the 23 recommendations for voting, please let me know and I will email you the full packet.

The 2024 Music in the Park concerts continue rotating between Boardman and Irrigon through Monday, August 19th. This year has seen a few new artists which the public has enjoyed.

Tonight's packet has the Food Pod action with UEC. This opportunity is coming closer to reality. This fall it is anticipated that the project will go out to bid with work beginning and finishing in 2025. Carla McLane and I are working on an ordinance that provides overall guidance and business monitoring. The recommended ordinance will be presented for council action before the Food Pod construction is completed.

As a precautionary notice, as we encounter triple-digit temperatures and summertime water consumption, we are evaluating usage and drawdowns to our groundwater wells and may need to activate our Water Conservation Plan. There is no current need for water conservation measures nor are we running out of water however, it is good to be aware that if circumstances continue staff may need to implement water conservation measures. In addition to the heat evaluation, we have seen an increase in iron-eating bacteria. This is not harmful and does not get into the water system. What it can do is cause our Well filter screens to plug up sooner than under normal consideration. We have scheduled a deep clean and scrubbing for this fall to remove any potential build-up on our screens.

The Farmers Market is underway each Tuesday evening. Please drop by each Tuesday evening and check out our local vendors and the items they sell. The general hours of the market are between 5:30 pm and 8:30 pm. This year there will be two Family fun night activities for the whole family being held on July 9th and August 13th. Let's make these big so we can see an increase in family interactions.

Court/Law Enforcement

Law enforcement continues to stay engaged and busy regarding various items and traffic situations. Monthly reports are provided in the packet. Officers have been very busy this past month.

Last month it was mentioned that our municipal court held the first property abatement hearing. The property owner was given 30 days to make substantial improvements. This process was a positive step forward as this property has had numerous violations and calls for law enforcement assistance. While there are some evicton proceedings taking place, outside of Irrigon's hands, the property owner continues to move forward to remove illegal living and activities at the property. This is one of several properties that Karma, Irrigon Code Enforcement Officer, has worked on and Irrigon is seeing improvements to properties as well as the reduction of fire-related situations.

Public Works (PW)

The Hwy 730 Sidewalk Project is almost completed. There was some striping and signage that needed additional attention. All the noted improvements have brought improvements to Irrigon in public use and visibility as well as bringing Irrigon into compliance regarding safety items. While the striping contractor was here for the sidewalk project public works were able to have them strip critical areas. This project has brought needed safety and improvements to our community. Change can be difficult at times but all areas have been properly engineered and evaluated at all levels to ensure correct and safe use and movements take place. Everyone is asked to be patient as the project is soon to be completed.

The Safe Routes to Schools (SRTS) sidewalk by Irrigon High School is almost completed. The contract crew has been diligently working and ahead of schedule. The crosswalk between the schools and the parking areas in front of the sidewalk are a couple of areas that need completion.

The Splash Park grant application presentation is scheduled for July 25th with the Oregon Parks and Recreation Department (ORPRRD). Included under correspondence are some conceptual of the splash park rendering. We are strongly anticipating that this grant will be successful as the ORPRRD was awarded a substantial funding increase from the federal government. A one-million request is estimated to have CREZ resources of around \$250,000 to \$400,000 match for a total estimated project of 1,400,000. If the grant is successful work designing and bidding will take place in 2025 with project construction projected for 2026. Following the project's completion, it will be a great asset to the community.

The annual ODOT SCA Grant, (Small City Allotment), was received by ODOT. They will have someone come and scope the project over the next 60 days. This year we are requesting grant dollars to install sidewalks along the south side of NE Main from city hall to AC Houghton School. Once received and installed we will evaluate the roadway and look for ways to improve the travel width and use of the roadway.

Financial/Administration

Packets are placed online if the public desires a copy they can print out the full packet or separate pages as desired. If a hard copy is requested it must be done through the public records request process and this has charges associated.

An announcement for four (4) open City Councilor positions has been posted. Each of the four current councilors was emailed as well. Please city staff for the packet, form, and required \$15.00 filing fee. Everything needs to be turned in to city hall by August 26th to meet the state-required filing deadline.

Our front counter staff have been diligently learning and working to continue to provide top-quality customer service.

Those participating by Zoom are requested to speak up and speak slower so that those with hearing challenges and out on Zoom can follow along better. When signing in by Zoom rename yourself by clicking on the three little dots in the upper right-hand corner of the Zoom screen. To speak by Zoom name, address, and topic/questions to the City Clerk by 4:30 pm the day of the council meeting so that the council and staff can be able and have information available at the meeting.

Anyone from the public needing assistance or questions contact City Hall. For councilors, contact me directly and we will provide the requested information on time. It is always best to ask questions and gather information from all perspectives. Staff and I thank you for your continued support.

Sincerely,

Aaron Palmquist, City Manager



MORROW COUNTY SHERIFF

325 Willow View Drive • P.O. Box 159
Heppner, Oregon 97836
Phone: (541) 676-5317
Fax: (541) 676-5577

John A. Bowles, Sheriff
Brian L. Snyder, Undersheriff

MEMORANDUM Morrow County Sheriff's Office

DATE: July 10, 2024
TO: City of Irrigon
FROM: Sheriff John Bowles/Lt. Camarillo
SUBJECT: MCSO Hourly report

City of Irrigon contracts for 173 hours per month

Month	Deputy	Hours
June 2024	Sheriff John Bowles	0.00 Hours
	Undersheriff Brian Snyder	0.00 Hours
	Lt. Nathen Braun	4.00 Hours
	Crim. Sgt. Scott Carter	4.00 Hours
	Patrol Sgt. Gordon Adams	17.50 Hours
	Deputy Taylor Wasserman	0.00 Hours
	Detective Dalton Garcia	24.50 Hours
	Deputy Colleen Neubert	33.75 Hours
	Deputy Steve Larsen	126.00 Hours
	Deputy Daniel Thomas	58.00 Hours
	Deputy Mason Murphy	0.00 Hours
	SRO Deputy Jacob Stutzman	0.00 Hours
	Deputy Wade Duvall	0.00 Hours
	Deputy Miguel Flores	26.00 Hours
	Deputy Colten Seelye	10.00 Hours
	Deputy Ryan Freeland	24.00 Hours
	SRO Deputy Ken Kippley	12.00 Hours
Deputy Brandon Royal	92.75 Hours	
Deputy Nicholas Berg	87.00 Hours	
Admin. Assist – Reports	2.00 Hours	

GRAND TOTAL: 521.50 Hours

Deputy Hours covers the following areas		% of total hours
Patrol	328.50 Hours	62.99%
Traffic	125.00 Hours	23.97%
Reports	37.50 Hours	7.19%
Investigations/Follow-Up	30.50 Hours	5.85%

This Hours Report is the total hours that MCSO is providing law enforcement services for the City of Irrigon.



Morrow County Sheriff's Office - Monthly Stats

2024

City of Irrigon

Incident	January	Feb	March	April	May	June
Alarms	4	0	2	2	2	0
Animal Complaint	5	0	2	0	1	5
Agency Assist	1	2	0	2	6	4
Area Check	14	3	12	10	32	19
Assaults	0	0	2	4	1	0
Burglary	2	0	1	1	0	0
Business/Park Check	1	1	2	0	3	1
Cit Asst/Cont	21	25	21	26	30	37
Death Investigation	0	0	1	0	0	1
Disturbance/Domest	4	6	5	6	5	5
Dog	14	12	18	14	9	12
Driving Complaints	146	109	121	151	141	140
Drunk/Impaired Driver	0	0	0	0	0	1
EMS	7	1	4	17	3	3
Extra Patrol	29	66	44	28	45	57
House Check	1	3	3	0	5	8
Hit & Run	3	0	0	0	1	2
Juvenile Complaints	3	4	3	4	4	5
Motor Vehicle Crashes	4	1	0	1	1	1
Suicidal	0	0	0	1	0	1
Suspicious Activity	12	7	12	13	11	9
Theft	4	4	2	3	8	7
Trespass	5	2	4	3	1	2
Traffic Stops - Cite	11	8	4	7	4	10
Traffic Stops - Warning	27	40	29	25	19	33
Total Traffic Stops	38	48	35	32	23	43
UUMV-Stolen vehicle	0	0	0	1	1	0
Welfare Check	6	3	4	2	6	5
Totals	324	297	298	321	339	368
Other Misc. Incidents	56	87	73	52	49	58
Total # of Incidents	380	384	371	373	388	426
Misdemeanor Arrest	1	4	1	2	3	3
Felony Arrests	3	0	1	2	3	1
Total # of Arrests	4	4	2	4	6	4

Code/Value	Description
911	911 Hang up/Abandoned/Accidental
ABAND	Abandoned Vehicle
AIRCR	Aircraft Incident
ALARM	Alarm
ANIMAL	Animal Complaint
AREACK	Area Check
ARMED	Armed Subject
ASLT	Assault
ASSIST	Agency Assist
ATL	Attempt to Locate
BALLOT	Ballot Box Pick Up
BENT	BENT
BHT	Behavioral Health Transport
BOMB	Bomb Threat
BUILDCK	Building Check
BURG	Burglary
CHILD	Child Abuse/Neglect
CHL	Concealed Handgun License
CIT ASST	Citizen Assist
CIT CONT	Citizen Contact
CIVIL	Civil Complaint
CM	Criminal Mischief
CODE	Code
COMM	Commitment Order
CONTROL	Controlled Burn Log
CORPS	Corps Duties
CRISIS	Crisis/Mental Health
CURFEW	Curfew Violation
CVL	Civil Service
DEATHINV	Death Investigation
DETAIL	Detail/Security
DHS	Department of Human Services Cross Report
DISABLE	Disabled Vehicle
DIST	Disturbance
DOG	Dog Complaint
DOMESTIC	Domestic
DOWN	Subject Down
DRUG	Drug Activity
DRUNK	Drunk Driver
DRVC	Driving Complaint
DPST	Dispute

EAMA	Ambulance Mutual Aid
ELDER	Elder Abuse/Neglect
EMI	Emergency Management Incident
EMS	Emergency Medical Service
EMSG	Emergency Message
ESCORT	Funeral Escort
ETSP	EMS Transport
EX	Emergency Management Exercise
EXPATROL	Extra Patrol
EXPLODE	Explosion
FAFA	Automatic Fire Alarm
FAGA	Fire Agency Assist
FGRPRT	Fingerprinting
FI	Field Interview
FIGHT	Fight
FILL	Illegal Burn
FIRE	Fire Call
FIREWORK	Fireworks Complaint
FMVA	MVA-Fire
FRAUD	Fraud/Forgery
FSMK	Smoke Check
FUNK	Fire - Unknown
FVEH	Vehicle Fire
GAME	Games Violation
GRAFFITI	Graffiti
H2O	Flooding
HARS	Harassment
HCODE	Heppner Code
HIT/RUN	Hit & Run
HOSPICE	Hospice
HOSTAGE	Hostage Situation
HOUSE CH	House Check
INFO	Information
INTOX	Intoxicated Subject
INVST	Follow Up
JUVC	Juvenile Complaint
K9	K9 Deployment
KIDNAP	Kidnapping
LINE	Lines Down
LITTER	Littering/Illegal Dumping
MARINE	Marine Call/Water Rescue
MENC	Menacing
MENTAL	Mental Subject
MIP	Minor in Possession Alcohol/Tobacco
MISC	Miscellaneous
MISSING	Missing Person
MURDER	Murder

MVA	Motor Vehicle Accident
NOIS	Noise Complaint
OPEN	Open Door/Window
PARK	Parking Complaint
PC	PC Arrest
PPARREST	Parole & Probation Arrest
PPVISIT	Parole & Probation Home Visit
PPWORK	Parole & Probation Work Crew
PROP	Property Lost/Found
PROWLER	Prowler
PUB WRKS	Public Works
PURSUIT	Pursuit
REG OFFD	Sex Offender Registration
REPO	Repossession
ROBB	Robbery
RUNAWAY	Runaway
RVCODE	RV Code
SAR	Search & Rescue
SCAM	Scam Reports
SEXC	Sex Crimes
SHOTS	Shots Fired
SOLICIT	Solicitor Violation
SRO FAM	SRO Family Contact
SRO TRU	SRO Truancy
STALKING	Stalking Complaint
SUICIDAL	Suicidal Subject
SUSP	Suspicious Activity
SWRT	Search Warrant
THAZ	Traffic Hazard
THEFT	Theft Complaint
TRANS	Transport Orders
TRESPASS	Trespass
TSTOP	Traffic Stop
UEMV	Unauthorized Entry into Motor Vehicle
UUMV	Unauthorized Use of a Motor Vehicle
VCONTACT	Violation of No Contact Order/Court Order
VEHCK	Vehicle Check
VRO	Violation of Restraining Order
WALK	Foot Patrol/Bar Check
WCHK	Welfare Check
WRT	Warrant Arrest
WRT ATT	Attempted Warrant Service
XCAPE	Escape

June 2024
Law Enforcement Coverage

Inc #	Type	Date	Time	Location	Recd	Disp	Enrt	OS	Total OnScene	Clear
2406010211	911	06/01/2024	17:18:11	320 NE SEVENTH ST	17:14:57	17:18:50			0	17:18:57
2406100188	ABAND	06/10/2024	14:54:05	E HIGHWAY 730/SE ELEVENTH ST	14:53:55			14:54:05	7	15:01:02
2406060109	ANIMAL	06/06/2024	08:19:54	170 W HIGHWAY 730	08:16:00	09:48:50			0	09:48:55
2406070376	ANIMAL	06/07/2024	23:43:24	E HIGHWAY 730/NE TENTH ST	23:43:14			23:43:24	4	23:45:30
2406080235	ANIMAL	06/08/2024	19:49:49	S FIRST ST/E HIGHWAY 730	19:48:06	19:51:14	19:51:33	19:51:51	10	19:56:39
2406090081	ANIMAL	06/09/2024	10:00:49	NE THIRTEENTH ST/E HIGHWAY 730	09:59:49	10:01:21	10:01:27	10:03:25	81	11:24:32
2406290229	ANIMAL	06/29/2024	17:19:39	177 E HIGHWAY 730	17:17:48	17:20:15	17:20:20	17:37:10	5	17:41:46
2406020231	AREACK	06/02/2024	20:44:43	510 NE SEVENTH ST	20:44:36			20:44:43	8	20:53:02
2406050009	AREACK	06/05/2024	01:32:24	SE FOURTEENTH ST/SE IDAHO AVE	01:32:14			01:32:24	2	01:34:03
2406070355	AREACK	06/07/2024	22:41:18	510 NE SEVENTH ST	22:41:11			22:41:18	0	22:41:23
2406080108	AREACK	06/08/2024	11:25:15	510 NE SEVENTH ST	11:25:05			11:25:15	6	11:30:51
2406090079	AREACK	06/09/2024	09:51:10	510 NE SEVENTH ST	09:51:05			09:51:10	6	09:57:40
2406130005	AREACK	06/13/2024	00:29:47	N FIRST ST/COLUMBIA RIVER	00:29:37			00:29:47	1	00:30:49
2406130009	AREACK	06/13/2024	00:46:23	260 S FIRST ST	00:46:17			00:46:23	0	00:46:46
2406130013	AREACK	06/13/2024	00:52:51	510 NE SEVENTH ST	00:52:43			00:52:51	0	00:53:07
2406160187	AREACK	06/16/2024	16:28:48	600 NE MAIN AVE	16:28:22			16:28:48	0	16:29:04
2406170223	AREACK	06/17/2024	17:11:07	1400 E HIGHWAY 730	17:10:33			17:11:07	4	17:13:02
2406180322	AREACK	06/18/2024	21:08:31	1200 NE WASHINGTON AVE	21:08:23			21:08:31	6	21:11:41
2406210302	AREACK	06/21/2024	19:55:16	510 NE SEVENTH ST	19:55:10			19:55:16	1	19:55:45
2406210362	AREACK	06/21/2024	22:59:33	N FIRST ST/COLUMBIA RIVER	22:59:08			22:59:33	9	23:08:08
2406230039	AREACK	06/23/2024	02:27:22	170 W HIGHWAY 730	02:27:15			02:27:22	0	02:27:25
2406240002	AREACK	06/24/2024	00:09:19	510 NE SEVENTH ST	00:09:12			00:09:19	0	00:09:28
2406270004	AREACK	06/27/2024	00:18:08	510 NE SEVENTH ST	00:17:42			00:18:08	0	00:18:15
2406290307	AREACK	06/29/2024	21:34:17	510 NE SEVENTH ST	21:34:10			21:34:17	5	21:39:28
2406300256	AREACK	06/30/2024	20:43:00	510 NE SEVENTH ST	20:42:44			20:43:00	11	20:53:42

June 2024
Law Enforcement Coverage

Inc #	Type	Date	Time	Location	Recd	Disp	Enrt	OS	Total OnScene	Clear
2406300306	AREACK	06/30/2024	23:32:11	510 NE SEVENTH ST	23:31:59			23:32:11	8	23:40:23
2406040170	ASSIST	06/04/2024	13:46:09	104 SE FOURTH ST	13:44:19	13:46:46	13:46:51	13:52:32	11	14:09:46
2406060203	ASSIST	06/06/2024	13:34:25	215 NE MAIN AVE	13:33:25	13:35:05	13:35:12	15:28:48	335	21:03:19
2406140092	ASSIST	06/14/2024	10:13:51	SE ELEVENTH ST/E HIGHWAY 730	10:12:10	10:14:57		10:21:30	6	10:27:07
2406190294	ASSIST	06/19/2024	20:15:12	SE DIVISION ST/E HIGHWAY 730	20:15:04			20:15:12	20	20:34:55
2406070016	BUILDCK	06/07/2024	01:11:35	330 NE TENTH ST	01:10:18			01:11:35	21	01:32:12
2406020105	CIT ASST	06/02/2024	11:32:02	160 SE EIGHTH CT	11:29:59	11:33:28	11:34:58	11:45:36	56	12:41:51
2406040060	CIT ASST	06/04/2024	07:16:05	205 NE THIRD ST	07:15:53			07:16:05	49	08:04:43
2406050056	CIT ASST	06/05/2024	07:07:26	205 NE THIRD ST	07:07:05			07:07:26	49	07:56:13
2406050136	CIT ASST	06/05/2024	12:01:01	NE SEVENTH ST/NE MAIN AVE	11:54:08	12:01:29			0	12:04:25
2406060158	CIT ASST	06/06/2024	11:43:33	NE THIRTEENTH ST/E HIGHWAY 730	11:42:26	11:44:21	11:44:26	11:46:50	6	11:52:48
2406150065	CIT ASST	06/15/2024	06:49:53	895 SE UTAH AVE	06:42:27	06:52:52		07:03:23	32	07:34:53
2406270065	CIT ASST	06/27/2024	06:10:45	170 W HIGHWAY 730	06:07:15	06:19:02			0	06:19:08
2406300139	CIT ASST	06/30/2024	14:32:26	510 NE SEVENTH ST	14:32:13			14:32:26	6	14:38:55
2406300239	CIT ASST	06/30/2024	19:52:44	510 NE SEVENTH ST	19:52:30			19:52:44	1	19:53:01
2406020143	CIT CONT	06/02/2024	13:56:19	855 SE UTAH AVE	13:55:02	13:57:03			90	14:40:41
2406020183	CIT CONT	06/02/2024	16:22:03	160 SE EIGHTH CT	16:19:14	16:30:10		16:30:30	5	07:32:32
2406020192	CIT CONT	06/02/2024	17:08:32	195 SE NINTH ST	17:06:48	19:32:04	19:46:47	19:50:01	3	20:03:04
2406040246	CIT CONT	06/04/2024	16:32:23	240 SE EIGHTH ST	16:32:16			16:32:23	7	16:39:16
2406050259	CIT CONT	06/05/2024	18:26:01	600 NE MAIN AVE	18:24:56	18:27:27		18:39:45	3	18:42:34
2406060232	CIT CONT	06/06/2024	15:21:11	215 NE MAIN AVE	15:20:21	15:39:31			0	15:49:18
2406060257	CIT CONT	06/06/2024	16:58:36	SE UTAH AVE/SE SEVENTH ST	16:58:26			16:58:36	5	17:04:04
2406060310	CIT CONT	06/06/2024	19:30:06	300 E HIGHWAY 730	19:28:15	19:30:10			0	19:41:10
2406080142	CIT CONT	06/08/2024	13:40:06	215 NE MAIN AVE	13:37:54	17:41:49			0	17:41:56
2406080163	CIT CONT	06/08/2024	15:30:47	100 E HIGHWAY 730	15:29:49	16:29:11			0	16:29:29

June 2024
Law Enforcement Coverage

Inc #	Type	Date	Time	Location	Recd	Disp	Enrt	OS	Total OnScene	Clear
2406130307	CIT CONT	06/13/2024	18:14:37	895 SE UTAH AVE	18:13:59	18:57:53			0	18:58:38
2406130377	CIT CONT	06/13/2024	21:44:38	300 E HIGHWAY 730	21:44:30			21:44:38	8	21:48:47
2406140056	CIT CONT	06/14/2024	07:26:54	SE DIVISION ST/SE UTAH AVE	07:26:44			07:26:54	25	07:52:22
2406140161	CIT CONT	06/14/2024	14:00:25	215 NE MAIN AVE	13:59:32	14:00:36			0	14:17:04
2406140311	CIT CONT	06/14/2024	20:51:28	125 COLUMBIA LN	20:47:57	21:04:29	21:04:31		0	21:49:51
2406160125	CIT CONT	06/16/2024	11:40:25	SE UTAH AVE/SE TENTH ST	11:40:13			11:40:25	6	11:45:59
2406170112	CIT CONT	06/17/2024	11:25:06	215 NE MAIN AVE	11:22:11	12:08:38		12:48:26	4	12:52:41
2406170179	CIT CONT	06/17/2024	14:51:51	215 NE MAIN AVE	14:51:43			14:51:51	6	14:55:05
2406170218	CIT CONT	06/17/2024	16:53:35	125 COLUMBIA LN	16:53:25			16:53:35	73	17:07:32
2406180195	CIT CONT	06/18/2024	13:11:58	215 NE MAIN AVE	13:09:47	13:56:41			0	15:38:31
2406180321	CIT CONT	06/18/2024	21:03:17	1105 NE MAIN AVE	21:03:11			21:03:17	8	21:07:23
2406190054	CIT CONT	06/19/2024	07:04:46	N FIRST ST/NE MAIN AVE	07:03:49			07:04:46	1	07:05:48
2406190356	CIT CONT	06/19/2024	23:11:37	205 NE MAIN AVE	23:11:11			23:11:37	0	23:11:42
2406200290	CIT CONT	06/20/2024	19:21:35	215 NE MAIN AVE	19:15:53	19:52:22			0	20:23:28
2406240240	CIT CONT	06/24/2024	17:53:30	285 SE GREENWOOD ST	17:47:57	17:58:11			0	18:49:29
2406290310	CIT CONT	06/29/2024	21:37:00	600 NE OREGON AVE	21:29:52	21:39:48			0	22:07:12
2406300274	CIT CONT	06/30/2024	21:37:19	220 NE MAIN AVE	21:37:09			21:37:19	1	21:38:32
2406300309	CIT CONT	06/30/2024	23:39:02	510 NE SEVENTH ST	23:38:39			23:39:02	1	23:40:04
2406020041	CIVIL	06/02/2024	03:46:41	1370 E HIGHWAY 730	03:45:54	03:46:47	03:47:20	03:57:02	15	04:11:41
2406200194	CM	06/20/2024	14:50:55	315 SE WYOMING AVE	14:49:38	15:11:10	15:11:13	15:15:02	95	22:06:14
2406230162	CM	06/23/2024	14:33:57	360 SE FOURTH ST	14:28:48	15:18:36		15:27:43	64	15:49:17
2406210013	DEATHINV	06/21/2024	01:04:14	415 NE EIGHTH ST	01:03:38	01:04:19	01:06:03	01:09:22	256	03:03:05
2406010116	DETAIL	06/01/2024	11:15:23	315 SE WYOMING AVE	11:15:05			11:15:23	146	13:41:29
2406200317	DIST	06/20/2024	20:30:40	1370 E HIGHWAY 730	20:29:43	20:31:15	20:31:27	20:33:08	251	21:56:28
2406250311	DIST	06/25/2024	20:25:19	300 E HIGHWAY 730	20:20:55	20:28:03		20:29:23	55	21:24:25

June 2024
Law Enforcement Coverage

Inc #	Type	Date	Time	Location	Recd	Disp	Enrt	OS	Total OnScene	Clear
2406050231	DOG	06/05/2024	16:50:25	175 SE KRISTEN DR	16:48:45	17:01:03		18:46:49	3	18:50:05
2406060111	DOG	06/06/2024	08:26:40	SE KRISTEN DR/SE DIVISION ST	08:15:19	10:26:06	10:26:15	10:28:13	6	10:33:50
2406060119	DOG	06/06/2024	09:02:35	895 SE UTAH AVE	08:59:22	10:18:27	10:18:31	10:21:49	4	17:03:58
2406100073	DOG	06/10/2024	09:12:02	165 SE CRIMSON CT	09:11:54			09:12:02	3	09:14:34
2406100104	DOG	06/10/2024	10:49:29	215 NE MAIN AVE	10:48:58	10:49:57			20	11:25:06
2406120085	DOG	06/12/2024	07:45:00	150 NW WASHINGTON AVE	07:44:36	07:46:04		07:49:54	23	08:12:30
2406120139	DOG	06/12/2024	11:06:37	300 E HIGHWAY 730	11:03:46	12:39:45	12:40:25	12:41:47	2	12:42:35
2406120281	DOG	06/12/2024	18:32:45	895 SE UTAH AVE	18:30:08	20:45:36			0	20:45:41
2406120317	DOG	06/12/2024	21:04:52	185 SE CLOVER CT	21:03:58	21:15:06			0	21:15:11
2406200082	DOG	06/20/2024	09:16:24	SE UTAH AVE/SE TENTH ST	09:15:41	09:16:55	09:18:56	09:22:39	9	10:25:11
2406250198	DOG	06/25/2024	13:41:39	125 COLUMBIA LN	13:39:00	13:42:42	13:44:13	13:52:06	12	14:04:08
2406280297	DOG	06/28/2024	20:35:10	SE SEVENTH ST/SE UTAH AVE	20:34:56			20:35:10	9	20:44:18
2406010003	DOMESTIC	06/01/2024	00:14:34	160 SE EIGHTH CT	00:13:02	00:14:51	00:15:17	00:16:55	182	01:54:18
2406020234	DOMESTIC	06/02/2024	20:55:42	160 SE EIGHTH CT	20:52:21	20:56:07	20:56:13	20:58:52	214	22:47:48
2406230145	DOMESTIC	06/23/2024	13:20:37	850 SE BRANDON ST	13:18:41	13:20:51	13:21:00	13:32:27	106	19:01:57
2406050323	DRUNK	06/05/2024	22:28:28	120 SE FOURTEENTH ST	22:27:47	22:29:19	22:29:26	22:43:52	5	22:44:00
2406010070	DRVC	06/01/2024	08:04:53	178 W HIGHWAY 730	08:03:30	11:02:58			0	11:05:55
2406010117	DRVC	06/01/2024	11:25:16	895 SE UTAH AVE	11:24:09	11:27:07			0	11:27:36
2406010143	DRVC	06/01/2024	13:32:25	795 SE UTAH AVE	13:31:43	13:33:00			0	13:33:40
2406010209	DRVC	06/01/2024	17:09:42	895 SE UTAH AVE	17:08:44	17:09:46			0	17:09:57
2406010213	DRVC	06/01/2024	17:20:52	795 SE UTAH AVE	17:19:43	17:21:13	17:21:23	17:24:56	6	17:31:07
2406020064	DRVC	06/02/2024	07:48:05	795 SE UTAH AVE	07:47:17	07:53:07			0	07:53:18
2406020094	DRVC	06/02/2024	10:48:42	795 SE UTAH AVE	10:47:51	10:49:16			0	10:49:22
2406020133	DRVC	06/02/2024	13:01:40	795 SE UTAH AVE	13:00:31	13:02:20		13:02:28	5	13:07:08
2406020180	DRVC	06/02/2024	16:10:50	895 SE UTAH AVE	16:10:12	16:11:33		16:17:58	12	16:30:03

June 2024
Law Enforcement Coverage

Inc #	Type	Date	Time	Location	Recd	Disp	Enrt	OS	Total OnScene	Clear
2406030050	DRVC	06/03/2024	07:16:31	SE TENTH ST/SE UTAH AVE	07:13:57	07:39:22			0	07:39:36
2406030243	DRVC	06/03/2024	17:36:14	795 SE UTAH AVE	17:34:52	18:10:46			0	18:11:02
2406040056	DRVC	06/04/2024	06:51:32	795 SE UTAH AVE	06:50:20	07:05:22			0	07:05:36
2406040209	DRVC	06/04/2024	15:09:17	895 SE UTAH AVE	15:08:37	15:10:24			0	15:10:33
2406040210	DRVC	06/04/2024	15:09:38	795 SE UTAH AVE	15:08:37	15:10:01			0	15:10:14
2406040265	DRVC	06/04/2024	17:28:08	895 SE UTAH AVE	17:27:21	17:40:11			0	17:40:24
2406040298	DRVC	06/04/2024	19:54:58	795 SE UTAH AVE	19:53:59	19:57:04			0	20:01:09
2406040299	DRVC	06/04/2024	20:00:36	795 SE UTAH AVE	19:59:38	20:01:16			0	20:02:20
2406050141	DRVC	06/05/2024	12:16:12	SE BRANDON ST/SE UTAH AVE	12:10:12	12:35:36			0	12:35:50
2406050148	DRVC	06/05/2024	12:31:29	SE UTAH AVE/SE TENTH ST	12:30:04	12:35:59			0	12:36:06
2406050271	DRVC	06/05/2024	19:29:59	795 SE UTAH AVE	19:29:11	19:30:33			0	19:30:41
2406060076	DRVC	06/06/2024	06:06:47	E HIGHWAY 730/SE SEVENTH ST	06:05:03	07:03:09			0	07:03:27
2406060094	DRVC	06/06/2024	07:15:00	SE TENTH ST/SE UTAH AVE	07:13:06	07:22:11			0	07:22:20
2406060204	DRVC	06/06/2024	13:35:35	895 SE UTAH AVE	13:35:05	16:10:38		16:10:45	0	16:10:49
2406060240	DRVC	06/06/2024	15:41:20	SE UTAH AVE/SE TENTH ST	15:39:57	15:50:05	15:50:10	15:56:32	14	16:10:34
2406060241	DRVC	06/06/2024	15:41:55	895 SE UTAH AVE	15:40:39	16:10:54		16:11:01	0	16:11:12
2406070222	DRVC	06/07/2024	16:01:34	795 SE UTAH AVE	16:00:46	16:03:29	16:03:36	16:37:45	6	16:40:41
2406080070	DRVC	06/08/2024	08:48:22	895 SE UTAH AVE	08:47:46	08:49:11			0	08:49:16
2406080114	DRVC	06/08/2024	11:45:18	895 SE UTAH AVE	11:44:16	11:46:53		11:47:05	0	11:47:11
2406090069	DRVC	06/09/2024	08:20:52	795 SE UTAH AVE	08:19:43	08:33:02		08:47:15	3	08:50:40
2406090111	DRVC	06/09/2024	11:39:02	177 W HIGHWAY 730	11:35:45	11:44:02	11:44:07		0	11:53:16
2406090115	DRVC	06/09/2024	12:17:01	795 SE UTAH AVE	12:16:20	12:17:39		12:17:45	0	12:17:49
2406090167	DRVC	06/09/2024	15:52:00	895 SE UTAH AVE	15:51:26	15:52:59		15:53:05	8	16:01:26
2406090187	DRVC	06/09/2024	17:12:26	795 SE UTAH AVE	17:10:38	17:14:40			0	17:14:50
2406090202	DRVC	06/09/2024	18:26:45	795 SE UTAH AVE	18:24:23	18:48:42			0	18:48:56

June 2024
Law Enforcement Coverage

Inc #	Type	Date	Time	Location	Recd	Disp	Enrt	OS	Total OnScene	Clear
2406090232	DRVC	06/09/2024	20:34:46	795 SE UTAH AVE	20:32:42	20:36:24			0	20:36:34
2406100056	DRVC	06/10/2024	07:48:41	895 SE UTAH AVE	07:47:41	07:49:27			0	08:46:11
2406100088	DRVC	06/10/2024	10:00:45	895 SE UTAH AVE	09:59:47	10:05:02			0	10:05:15
2406100136	DRVC	06/10/2024	12:26:36	795 SE UTAH AVE	12:26:11	12:31:38			0	12:31:42
2406100137	DRVC	06/10/2024	12:31:04	795 SE UTAH AVE	12:30:15	12:31:48			0	12:31:53
2406100165	DRVC	06/10/2024	13:49:34	795 SE UTAH AVE	13:48:32	14:10:22			0	14:10:36
2406100280	DRVC	06/10/2024	19:04:44	795 SE UTAH AVE	19:01:26	19:05:31			0	19:05:40
2406100304	DRVC	06/10/2024	20:36:04	795 SE UTAH AVE	20:34:42	20:36:40			0	20:36:53
2406100326	DRVC	06/10/2024	22:01:40	795 SE UTAH AVE	22:00:51	22:07:50			0	22:08:28
2406110121	DRVC	06/11/2024	11:08:27	795 SE UTAH AVE	11:07:27	11:14:57			0	11:15:02
2406110139	DRVC	06/11/2024	12:03:48	895 SE UTAH AVE	12:02:30	14:18:26			0	14:18:32
2406110155	DRVC	06/11/2024	12:53:42	895 SE UTAH AVE	12:50:39	14:18:38			0	14:18:43
2406110166	DRVC	06/11/2024	13:48:14	795 SE UTAH AVE	13:47:43	14:18:49			0	14:18:55
2406110228	DRVC	06/11/2024	16:11:42	895 SE UTAH AVE	16:10:43	16:14:28			0	16:14:35
2406110230	DRVC	06/11/2024	16:18:56	895 SE UTAH AVE	16:18:19	16:21:55			0	16:22:14
2406110231	DRVC	06/11/2024	16:20:37	SE UTAH AVE/SE TENTH ST	16:18:18	16:21:28			0	16:21:46
2406110235	DRVC	06/11/2024	16:29:31	SE UTAH AVE/SE TENTH ST	16:27:35	16:32:30			0	16:32:36
2406110241	DRVC	06/11/2024	16:43:31	895 SE UTAH AVE	16:34:18	16:47:55			0	16:50:23
2406110254	DRVC	06/11/2024	17:10:35	895 SE UTAH AVE	17:09:31	17:15:26			0	17:15:31
2406110279	DRVC	06/11/2024	18:35:23	795 SE UTAH AVE	18:34:28	19:51:11			0	19:51:14
2406120064	DRVC	06/12/2024	06:11:15	E HIGHWAY 730/SE SEVENTH ST	06:08:57	06:11:41			0	06:11:47
2406120127	DRVC	06/12/2024	10:21:39	895 SE UTAH AVE	10:20:51	10:44:00			0	10:44:05
2406120154	DRVC	06/12/2024	11:42:29	795 SE UTAH AVE	11:41:15	12:39:19			0	12:39:32
2406120186	DRVC	06/12/2024	13:42:13	895 SE UTAH AVE	13:41:20	13:47:58			0	13:48:04
2406120208	DRVC	06/12/2024	15:07:56	795 SE UTAH AVE	15:06:45	15:09:00			0	15:09:07

June 2024
Law Enforcement Coverage

Inc #	Type	Date	Time	Location	Recd	Disp	Enrt	OS	Total OnScene	Clear
2406120209	DRVC	06/12/2024	15:07:58	895 SE UTAH AVE	15:07:20	15:09:20			0	15:09:24
2406120246	DRVC	06/12/2024	16:39:45	795 SE UTAH AVE	16:38:25	16:43:29			0	16:43:34
2406120306	DRVC	06/12/2024	20:18:38	795 SE UTAH AVE	20:17:34	21:14:50			0	21:15:03
2406120321	DRVC	06/12/2024	21:19:02	795 SE UTAH AVE	21:18:15	21:20:28			0	21:20:43
2406130085	DRVC	06/13/2024	07:29:31	895 SE UTAH AVE	07:28:34	07:54:15			0	07:54:19
2406130131	DRVC	06/13/2024	10:03:37	795 SE UTAH AVE	10:02:46	10:09:20			0	10:09:27
2406130170	DRVC	06/13/2024	12:17:18	895 SE UTAH AVE	12:16:39	12:20:07	12:20:22	12:23:14	0	12:23:22
2406130232	DRVC	06/13/2024	15:11:08	895 SE UTAH AVE	15:10:21	15:12:43	15:15:33	15:23:28	0	15:23:32
2406130256	DRVC	06/13/2024	16:04:57	895 SE UTAH AVE	16:04:12	16:24:10			0	16:24:19
2406130336	DRVC	06/13/2024	19:23:45	895 SE UTAH AVE	19:22:45	20:24:12	20:24:21	20:35:00	0	20:35:03
2406130351	DRVC	06/13/2024	20:23:27	895 SE UTAH AVE	20:22:37	20:35:08		20:35:13	0	20:35:19
2406130353	DRVC	06/13/2024	20:25:54	895 SE UTAH AVE	20:24:58	20:35:25		20:35:29	0	20:35:32
2406140155	DRVC	06/14/2024	13:41:17	895 SE UTAH AVE	13:40:19	13:42:17			0	14:00:30
2406140181	DRVC	06/14/2024	14:55:52	895 SE UTAH AVE	14:55:08	14:56:25	14:56:30	14:57:36	1	14:58:13
2406140209	DRVC	06/14/2024	16:10:52	895 SE UTAH AVE	16:09:14	16:50:33			0	16:50:44
2406140264	DRVC	06/14/2024	18:33:59	895 SE UTAH AVE	18:33:04	18:34:20		18:34:26	7	18:37:56
2406140276	DRVC	06/14/2024	19:25:17	795 SE UTAH AVE	19:22:03	19:44:11			0	20:55:09
2406140281	DRVC	06/14/2024	19:30:27	895 SE UTAH AVE	19:27:50	19:43:55			0	20:55:38
2406140293	DRVC	06/14/2024	19:59:22	895 SE UTAH AVE	19:58:31	20:21:06	20:21:10	20:22:43	64	20:54:57
2406150181	DRVC	06/15/2024	17:03:44	795 SE UTAH AVE	16:58:23	17:20:41		17:20:44	0	17:20:50
2406160121	DRVC	06/16/2024	11:20:29	895 SE UTAH AVE	11:19:45	11:21:06		11:31:24	9	11:40:10
2406160161	DRVC	06/16/2024	14:38:14	795 SE UTAH AVE	14:37:24	14:39:48			3	15:05:32
2406160168	DRVC	06/16/2024	15:04:26	895 SE UTAH AVE	15:03:33	15:05:06			0	15:05:13
2406160232	DRVC	06/16/2024	19:39:06	795 SE UTAH AVE	19:37:10	20:35:43	20:35:45	20:39:03	3	20:40:21
2406160251	DRVC	06/16/2024	21:04:18	795 SE UTAH AVE	21:02:25	21:13:47			0	22:01:33

June 2024
Law Enforcement Coverage

Inc #	Type	Date	Time	Location	Recd	Disp	Enrt	OS	Total OnScene	Clear
2406170065	DRVC	06/17/2024	08:08:59	795 SE UTAH AVE	08:08:24	08:09:37			0	08:09:50
2406170072	DRVC	06/17/2024	08:48:39	110 SE KRISTEN DR	08:47:30	08:49:35			0	08:49:42
2406170177	DRVC	06/17/2024	14:49:45	795 SE UTAH AVE	14:47:46	14:50:44			0	14:51:40
2406170187	DRVC	06/17/2024	15:01:50	795 SE UTAH AVE	15:00:53	15:03:24			0	15:03:32
2406170188	DRVC	06/17/2024	15:01:52	895 SE UTAH AVE	15:01:09	15:03:41			34	15:04:17
2406180034	DRVC	06/18/2024	02:51:14	795 SE UTAH AVE	02:49:33	02:52:34		02:52:38	3	02:55:36
2406180069	DRVC	06/18/2024	07:08:06	795 SE UTAH AVE	07:06:40	07:09:10			0	07:09:14
2406180212	DRVC	06/18/2024	14:26:02	895 SE UTAH AVE	14:25:15	14:26:58			0	14:27:11
2406180245	DRVC	06/18/2024	16:30:16	895 SE UTAH AVE	16:29:22	16:32:12			0	16:32:24
2406190202	DRVC	06/19/2024	14:24:28	895 SE UTAH AVE	14:22:37	14:42:43			0	14:42:52
2406190238	DRVC	06/19/2024	16:26:28	895 SE UTAH AVE	16:25:11	17:08:59			0	17:09:13
2406200088	DRVC	06/20/2024	09:26:51	895 SE UTAH AVE	09:25:48	09:53:35			0	09:53:45
2406200097	DRVC	06/20/2024	09:50:39	895 SE UTAH AVE	09:50:13	09:53:19			0	09:53:29
2406200291	DRVC	06/20/2024	19:31:09	795 SE UTAH AVE	19:30:07	19:35:53	19:36:13		0	19:39:30
2406200299	DRVC	06/20/2024	19:47:49	895 SE BRANDON ST	19:46:53	19:50:13			0	19:50:26
2406210112	DRVC	06/21/2024	10:21:12	110 SE KRISTEN DR	10:20:37	10:34:14	10:34:19		0	10:59:56
2406210162	DRVC	06/21/2024	13:35:53	SE UTAH AVE/SE TENTH ST	13:34:23	14:15:54			0	14:16:00
2406210236	DRVC	06/21/2024	16:36:20	SE UTAH AVE/SE TENTH ST	16:34:59	16:41:13			0	16:41:23
2406210297	DRVC	06/21/2024	19:37:50	795 SE UTAH AVE	19:37:21	19:38:24	19:38:32	19:42:10	7	19:45:35
2406210316	DRVC	06/21/2024	20:30:19	795 SE UTAH AVE	20:30:11	20:33:26		20:43:53	6	20:47:04
2406210370	DRVC	06/21/2024	23:21:21	SE UTAH AVE/SE TENTH ST	23:20:30	23:30:57	23:31:00	23:33:51	3	23:37:02
2406210377	DRVC	06/21/2024	23:35:23	795 SE UTAH AVE	23:33:56	23:37:06			0	23:37:18
2406220143	DRVC	06/22/2024	12:44:30	895 SE UTAH AVE	12:43:34	12:44:49	13:43:04	13:44:57	5	13:47:26
2406220189	DRVC	06/22/2024	15:23:59	SE UTAH AVE/SE TENTH ST	15:20:15	15:27:03		15:27:09	6	15:29:56
2406220206	DRVC	06/22/2024	16:19:35	SE CALIFORNIA AVE/SE DIVISION ST	16:16:53	17:13:11			0	17:13:35

June 2024
Law Enforcement Coverage

Inc #	Type	Date	Time	Location	Recd	Disp	Enrt	OS	Total OnScene	Clear
2406240042	DRVC	06/24/2024	05:42:04	SE SEVENTH ST/SE UTAH AVE	05:39:53	05:55:38			0	05:55:53
2406240224	DRVC	06/24/2024	16:54:11	895 SE UTAH AVE	16:52:53	16:57:38			0	17:01:46
2406250156	DRVC	06/25/2024	11:28:17	795 SE UTAH AVE	11:27:13	11:30:41			0	11:39:34
2406250167	DRVC	06/25/2024	11:43:51	795 SE UTAH AVE	11:42:56	12:36:47			0	12:36:58
2406250247	DRVC	06/25/2024	16:05:35	SE UTAH AVE/SE TENTH ST	16:03:23	16:06:05			0	16:06:37
2406250301	DRVC	06/25/2024	19:42:49	895 SE UTAH AVE	19:41:58	19:54:57			0	19:55:02
2406250318	DRVC	06/25/2024	21:15:35	SE UTAH AVE/SE TENTH ST	21:14:35	21:20:24			0	21:20:28
2406260139	DRVC	06/26/2024	13:05:36	895 SE UTAH AVE	13:04:56	13:06:26			0	13:06:34
2406260152	DRVC	06/26/2024	14:10:48	795 SE UTAH AVE	14:09:46	14:11:30			0	14:11:40
2406260215	DRVC	06/26/2024	17:23:06	SE UTAH AVE/SE DIVISION ST	17:19:31	18:00:21			0	18:00:27
2406270167	DRVC	06/27/2024	14:14:33	795 SE UTAH AVE	14:13:32	14:30:36			0	14:30:49
2406280186	DRVC	06/28/2024	14:39:11	895 SE UTAH AVE	14:38:23	14:42:55	14:43:00	14:49:26	1	14:50:31
2406280221	DRVC	06/28/2024	16:35:51	795 SE UTAH AVE	16:34:19	16:40:18			0	16:53:17
2406290112	DRVC	06/29/2024	10:55:27	795 SE UTAH AVE	10:54:39	11:11:02		11:11:11	0	11:11:21
2406290233	DRVC	06/29/2024	17:35:04	895 SE UTAH AVE	17:32:26	17:43:49	17:43:52		0	17:47:18
2406290260	DRVC	06/29/2024	19:05:59	SE CALIFORNIA AVE/SE THIRTEENTH ST	18:53:53	19:07:06	19:07:25	19:11:55	2	19:14:01
2406300198	DRVC	06/30/2024	17:40:23	795 SE UTAH AVE	17:39:09	17:40:27			0	17:40:56
2406300200	DRVC	06/30/2024	17:46:24	895 SE UTAH AVE	17:41:00	17:49:10			0	17:49:16
2406300241	DRVC	06/30/2024	19:53:39	895 SE UTAH AVE	19:51:02	20:22:29	20:22:31	20:24:24	5	20:29:27
2406300272	DRVC	06/30/2024	21:31:19	174 W HIGHWAY 730	21:29:01	21:33:00	21:33:02		0	21:43:48
2406120145	EMS	06/12/2024	11:16:58	220 NE MAIN AVE	11:15:59	11:18:26		11:18:37	59	12:12:20
2406120162	EMS	06/12/2024	12:12:24	1100 E HIGHWAY 730	12:11:54	12:12:38	12:16:02	12:21:32	36	12:52:06
2406140324	EMS	06/14/2024	21:43:38	300 E HIGHWAY 730	21:42:56	21:43:44	21:44:21	21:47:20	0	22:27:21
2406010254	EXPATROL	06/01/2024	20:00:15	350 NE FOURTH ST	05:03:35	08:41:52	09:41:41	09:44:09	0	00:59:00
2406010255	EXPATROL	06/01/2024	20:00:15	810 NE MAIN AVE	05:03:35	08:41:52	09:41:41	09:44:09	0	00:55:07

June 2024
Law Enforcement Coverage

Inc #	Type	Date	Time	Location	Recd	Disp	Enrt	OS	Total OnScene	Clear
2406020218	EXPATROL	06/02/2024	20:00:29	350 NE FOURTH ST	05:03:35	08:41:52	09:41:41	09:44:09	6	20:42:57
2406020219	EXPATROL	06/02/2024	20:00:30	810 NE MAIN AVE	05:03:35	08:41:52	09:41:41	09:44:09	5	20:35:18
2406030286	EXPATROL	06/03/2024	20:00:36	350 NE FOURTH ST	05:03:35	08:41:52	09:41:41	09:44:09	1	01:13:52
2406030287	EXPATROL	06/03/2024	20:00:37	810 NE MAIN AVE	05:03:35	08:41:52	09:41:41	09:44:09	1	01:10:52
2406040301	EXPATROL	06/04/2024	20:00:49	350 NE FOURTH ST	05:03:35	08:41:52	09:41:41	09:44:09	0	23:49:03
2406040302	EXPATROL	06/04/2024	20:00:49	810 NE MAIN AVE	05:03:35	08:41:52	09:41:41	09:44:09	0	23:51:01
2406050281	EXPATROL	06/05/2024	20:00:02	350 NE FOURTH ST	05:03:35	08:41:52	09:41:41	09:44:09	1	21:19:21
2406050282	EXPATROL	06/05/2024	20:00:02	810 NE MAIN AVE	05:03:35	08:41:52	09:41:41	09:44:09	1	21:20:47
2406060319	EXPATROL	06/06/2024	20:00:15	350 NE FOURTH ST	05:03:35	08:41:52	09:41:41	09:44:09	1	21:59:29
2406060320	EXPATROL	06/06/2024	20:00:15	810 NE MAIN AVE	05:03:35	08:41:52	09:41:41	09:44:09	1	21:56:59
2406070308	EXPATROL	06/07/2024	20:00:28	350 NE FOURTH ST	05:03:35	08:41:52	09:41:41	09:44:09	0	02:28:00
2406070309	EXPATROL	06/07/2024	20:00:28	810 NE MAIN AVE	05:03:35	08:41:52	09:41:41	09:44:09	0	02:15:14
2406080238	EXPATROL	06/08/2024	20:00:45	350 NE FOURTH ST	05:03:35	08:41:52	09:41:41	09:44:09	2	20:25:08
2406080239	EXPATROL	06/08/2024	20:00:45	810 NE MAIN AVE	05:03:35	08:41:52	09:41:41	09:44:09	2	20:22:46
2406090222	EXPATROL	06/09/2024	20:00:59	350 NE FOURTH ST	05:03:35	08:41:52	09:41:41	09:44:09	0	23:40:04
2406090223	EXPATROL	06/09/2024	20:00:59	810 NE MAIN AVE	05:03:35	08:41:52	09:41:41	09:44:09	0	23:40:18
2406100296	EXPATROL	06/10/2024	20:00:15	350 NE FOURTH ST	05:03:35	08:41:52	09:41:41	09:44:09	1	20:12:35
2406100297	EXPATROL	06/10/2024	20:00:15	810 NE MAIN AVE	05:03:35	08:41:52	09:41:41	09:44:09	1	20:14:39
2406110297	EXPATROL	06/11/2024	20:00:29	350 NE FOURTH ST	05:03:35	08:41:52	09:41:41	09:44:09	1	00:30:27
2406110298	EXPATROL	06/11/2024	20:00:30	810 NE MAIN AVE	05:03:35	08:41:52	09:41:41	09:44:09	0	00:27:36
2406130190	EXPATROL	06/13/2024	13:43:26	895 SE UTAH AVE	13:41:07	16:22:25			0	16:22:30
2406130311	EXPATROL	06/13/2024	18:21:14	895 SE UTAH AVE	18:20:43	18:21:18	18:21:21	18:25:28	9	18:30:12
2406140242	EXPATROL	06/14/2024	17:45:23	350 NE FOURTH ST	05:03:35	08:41:52	09:41:41	09:44:09	0	22:03:41
2406140243	EXPATROL	06/14/2024	17:45:24	810 NE MAIN AVE	05:03:35	08:41:52	09:41:41	09:44:09	0	22:11:05
2406150227	EXPATROL	06/15/2024	20:00:41	350 NE FOURTH ST	05:03:35	08:41:52	09:41:41	09:44:09	0	20:13:16

June 2024
Law Enforcement Coverage

Inc #	Type	Date	Time	Location	Recd	Disp	Enrt	OS	Total OnScene	Clear
2406150228	EXPATROL	06/15/2024	20:00:41	810 NE MAIN AVE	05:03:35	08:41:52	09:41:41	09:44:09	0	20:15:20
2406160236	EXPATROL	06/16/2024	20:00:59	350 NE FOURTH ST	05:03:35	08:41:52	09:41:41	09:44:09	0	20:44:08
2406160237	EXPATROL	06/16/2024	20:00:59	810 NE MAIN AVE	05:03:35	08:41:52	09:41:41	09:44:09	1	20:42:11
2406170261	EXPATROL	06/17/2024	20:00:14	350 NE FOURTH ST	05:03:35	08:41:52	09:41:41	09:44:09	0	22:22:28
2406170262	EXPATROL	06/17/2024	20:00:14	810 NE MAIN AVE	05:03:35	08:41:52	09:41:41	09:44:09	0	22:22:20
2406180288	EXPATROL	06/18/2024	18:51:44	895 SE UTAH AVE	18:50:20	18:52:13		20:14:22	7	20:17:51
2406180299	EXPATROL	06/18/2024	20:00:28	350 NE FOURTH ST	05:03:35	08:41:52	09:41:41	09:44:09	4	20:59:19
2406180300	EXPATROL	06/18/2024	20:00:29	810 NE MAIN AVE	05:03:35	08:41:52	09:41:41	09:44:09	5	21:02:26
2406190292	EXPATROL	06/19/2024	20:00:42	350 NE FOURTH ST	05:03:35	08:41:52	09:41:41	09:44:09	4	22:12:55
2406190293	EXPATROL	06/19/2024	20:00:42	810 NE MAIN AVE	05:03:35	08:41:52	09:41:41	09:44:09	4	22:15:15
2406200307	EXPATROL	06/20/2024	20:00:56	350 NE FOURTH ST	05:03:35	08:41:52	09:41:41	09:44:09	1	21:17:20
2406200308	EXPATROL	06/20/2024	20:00:56	810 NE MAIN AVE	05:03:35	08:41:52	09:41:41	09:44:09	1	21:19:09
2406210303	EXPATROL	06/21/2024	20:00:11	350 NE FOURTH ST	05:03:35	08:41:52	09:41:41	09:44:09	0	20:23:43
2406210304	EXPATROL	06/21/2024	20:00:11	810 NE MAIN AVE	05:03:35	08:41:52	09:41:41	09:44:09	0	20:23:33
2406220252	EXPATROL	06/22/2024	19:00:24	1285 SE THIRTEENTH PL	03:14:58	20:30:27			0	20:30:32
2406230206	EXPATROL	06/23/2024	17:00:35	360 SE FOURTH ST	14:28:48	15:18:36		15:27:43	1	15:49:17
2406230237	EXPATROL	06/23/2024	19:00:38	1285 SE THIRTEENTH PL	03:14:58	19:52:03		19:52:07	0	19:52:29
2406240228	EXPATROL	06/24/2024	17:00:49	360 SE FOURTH ST	14:28:48	15:18:36		15:27:43	1	15:49:17
2406240256	EXPATROL	06/24/2024	19:00:51	1285 SE THIRTEENTH PL	03:14:58	20:38:19		20:41:18	0	20:41:40
2406250265	EXPATROL	06/25/2024	17:00:09	360 SE FOURTH ST	14:28:48	15:18:36		15:27:43	1	15:49:17
2406250291	EXPATROL	06/25/2024	19:00:11	1285 SE THIRTEENTH PL	03:14:58	22:20:30		22:23:43	1	22:24:30
2406260208	EXPATROL	06/26/2024	17:00:24	360 SE FOURTH ST	14:28:48	15:18:36		15:27:43	0	15:49:17
2406260248	EXPATROL	06/26/2024	19:00:30	1285 SE THIRTEENTH PL	03:14:58	21:07:27	21:07:30	21:11:48	0	21:11:54
2406270224	EXPATROL	06/27/2024	17:00:45	360 SE FOURTH ST	14:28:48	15:18:36		15:27:43	5	15:49:17
2406270264	EXPATROL	06/27/2024	19:01:00	1285 SE THIRTEENTH PL	03:14:58	19:46:07			0	19:46:13

June 2024
Law Enforcement Coverage

Inc #	Type	Date	Time	Location	Recd	Disp	Enrt	OS	Total OnScene	Clear
2406280229	EXPATROL	06/28/2024	17:00:10	360 SE FOURTH ST	14:28:48	15:18:36		15:27:43	3	15:49:17
2406280259	EXPATROL	06/28/2024	19:00:13	1285 SE THIRTEENTH PL	03:14:58	19:40:23		20:57:32	2	20:59:07
2406290224	EXPATROL	06/29/2024	17:00:24	360 SE FOURTH ST	14:28:48	15:18:36		15:27:43	0	15:49:17
2406290259	EXPATROL	06/29/2024	19:00:27	1285 SE THIRTEENTH PL	03:14:58	19:49:24		19:49:29	0	19:49:33
2406300184	EXPATROL	06/30/2024	17:00:41	360 SE FOURTH ST	14:28:48	15:18:36		15:27:43	0	15:49:17
2406270085	FALMTEST	06/27/2024	08:15:24	230 S FIRST ST	08:14:30	08:38:27			0	08:38:33
2406100150	FINFO	06/10/2024	13:13:40	315 SE WYOMING AVE	13:13:31			13:13:40	33	13:46:32
2406040337	FRAUD	06/04/2024	22:21:53	100 E HIGHWAY 730	22:20:11	22:24:19		23:10:07	26	23:36:37
2406080110	FRAUD	06/08/2024	11:31:07	690 NE OREGON AVE	11:29:49	11:32:32			0	17:46:28
2406110243	HARS	06/11/2024	16:56:05	895 SE BRANDON ST	16:50:16	17:09:05			0	17:15:20
2406140044	HARS	06/14/2024	06:21:33	130 SE NINTH ST	06:19:17	06:36:21			0	06:45:48
2406140049	HARS	06/14/2024	07:05:02	895 SE UTAH AVE	07:03:27	07:16:33	07:16:36	07:19:52	5	07:25:07
2406270273	HARS	06/27/2024	19:23:04	895 SE UTAH AVE	19:22:08	19:25:52	19:26:07	19:32:14	14	19:46:01
2406150182	HIT/RUN	06/15/2024	17:05:10	SE TENTH ST/SE UTAH AVE	17:03:13	17:06:05	17:06:08	17:11:54	9	17:20:37
2406240265	HIT/RUN	06/24/2024	19:21:52	1370 E HIGHWAY 730	19:09:54	19:24:05	19:50:48		0	20:03:41
2406220103	HOUSE CH	06/22/2024	09:59:15	155 COLUMBIA LN	09:56:03	12:15:13		12:15:14	4	12:19:38
2406230282	HOUSE CH	06/23/2024	22:00:39		09:56:03	22:23:48		22:27:21	1	22:27:56
2406240303	HOUSE CH	06/24/2024	22:00:52		09:56:03	22:01:17		22:09:50	2	22:11:45
2406250329	HOUSE CH	06/25/2024	22:00:13		09:56:03	22:26:31		22:27:05	2	22:28:53
2406260307	HOUSE CH	06/26/2024	22:15:26		09:56:03	23:34:47			0	23:34:52
2406280267	HOUSE CH	06/28/2024	19:22:29		19:20:06	19:22:58			0	19:23:06
2406290276	HOUSE CH	06/29/2024	20:00:27		19:20:06	20:33:16	20:33:18	20:34:38	4	20:38:55
2406300242	HOUSE CH	06/30/2024	20:00:44		19:20:06	20:32:40		20:32:44	0	20:32:48
2406100263	INFO	06/10/2024	17:57:30	855 SE UTAH AVE	17:49:18	18:18:46			0	18:18:53
2406110237	INFO	06/11/2024	16:39:50	1375 SE IDAHO AVE	16:37:08	16:48:38			0	16:49:19

June 2024
Law Enforcement Coverage

Inc #	Type	Date	Time	Location	Recd	Disp	Enrt	OS	Total OnScene	Clear
2406130319	INFO	06/13/2024	18:48:28	895 SE BRANDON ST	18:47:41	18:50:35			0	18:50:47
2406230173	INFO	06/23/2024	15:13:56	855 SE BRANDON ST	15:12:36	18:56:39			0	18:56:45
2406020254	JUVC	06/02/2024	22:40:42	SE PARK PL	22:35:03	22:44:53		22:49:33	9	22:58:10
2406060172	JUVC	06/06/2024	12:23:52	SE WYOMING AVE	12:23:39			12:23:52	109	14:12:48
2406070213	JUVC	06/07/2024	15:39:14	E HIGHWAY 730/NE TENTH ST	15:37:32	15:39:29	15:39:33	15:48:49	8	15:52:56
2406100116	JUVC	06/10/2024	11:22:30	SE WYOMING AVE	11:22:23			11:22:30	36	15:38:36
2406100131	JUVC	06/10/2024	11:58:09	SE WYOMING AVE	11:58:02			11:58:09	61	14:58:28
2406190249	LITTER	06/19/2024	16:57:30	100 E HIGHWAY 730	16:55:43	17:09:20	17:12:41	17:58:33	40	18:13:02
2406260200	LITTER	06/26/2024	16:21:19	SE UTAH AVE/SE TENTH ST	16:19:34	16:26:35	16:29:15		0	16:45:55
2406050132	MENTAL	06/05/2024	11:36:34	SE FOURTH ST	11:36:08	11:43:02	11:45:29	11:46:26	92	13:05:20
2406230185	MVA	06/23/2024	15:40:20	300 E HIGHWAY 730	15:37:11	15:50:09	15:50:55	15:52:14	86	16:52:20
2406020248	NOIS	06/02/2024	22:08:47	1270 E HIGHWAY 730	22:06:47	22:33:52	22:33:54	22:41:38	3	22:44:37
2406040267	NOIS	06/04/2024	17:40:01	895 SE UTAH AVE	17:38:47	17:40:28			0	17:40:48
2406080221	NOIS	06/08/2024	19:12:50	SE DIVISION ST/SE UTAH AVE	19:09:42	19:58:03		19:58:09	14	20:05:23
2406090003	NOIS	06/09/2024	00:22:53	1370 E HIGHWAY 730	00:21:49	01:43:05			0	01:43:14
2406120137	NOIS	06/12/2024	10:59:03	SE UTAH AVE/SE TENTH ST	10:57:36	11:23:27			0	11:23:34
2406120138	NOIS	06/12/2024	10:59:17	895 SE UTAH AVE	10:58:13	11:23:09			0	11:23:21
2406120218	NOIS	06/12/2024	15:25:37	705 SE UTAH AVE	15:24:13	15:28:11			0	15:39:32
2406140040	NOIS	06/14/2024	06:12:51	895 SE UTAH AVE	06:11:07	06:13:49	06:23:43		0	06:28:09
2406140278	NOIS	06/14/2024	19:26:01	705 SE UTAH AVE	19:25:00	19:44:02			0	20:55:18
2406150248	NOIS	06/15/2024	21:08:47	295 SE THIRD ST	21:01:51	21:09:26	21:46:14	21:54:49	4	21:58:25
2406150279	NOIS	06/15/2024	22:35:26	208 SE FOURTH ST	22:33:13	22:46:41	22:46:46	22:48:26	2	22:50:40
2406170041	NOIS	06/17/2024	06:03:40	895 SE UTAH AVE	06:02:01	06:06:16			0	06:06:32
2406190039	NOIS	06/19/2024	06:09:34	895 SE UTAH AVE	06:06:50	06:10:08			0	06:10:25
2406230085	NOIS	06/23/2024	07:39:23	895 SE BRANDON ST	07:36:34	07:48:56			0	07:49:02

June 2024
Law Enforcement Coverage

Inc #	Type	Date	Time	Location	Recd	Disp	Enrt	OS	Total OnScene	Clear
2406230199	NOIS	06/23/2024	16:33:22	850 SE BRANDON ST	16:31:56	16:35:21	16:35:26	16:40:35	11	16:51:55
2406230230	NOIS	06/23/2024	18:25:03	795 SE UTAH AVE	18:23:21	18:49:27		18:50:43	1	18:51:33
2406270257	NOIS	06/27/2024	18:40:59	795 SE UTAH AVE	18:38:52	18:47:43	18:55:49	18:58:17	2	19:00:12
2406280032	NOIS	06/28/2024	03:21:24	203 NE FOURTH ST	03:19:59	03:21:56	03:21:58	03:25:42	3	03:29:01
2406280045	NOIS	06/28/2024	05:56:22	795 SE UTAH AVE	05:54:35	05:56:51	05:57:12	05:59:16	2	06:01:34
2406280251	NOIS	06/28/2024	18:28:20	895 SE UTAH AVE	18:26:46	18:31:05			0	18:31:18
2406280351	NOIS	06/28/2024	23:03:16	NW OREGON AVE/NW SECOND ST	23:02:24	23:03:20	23:03:38	23:10:53	5	23:16:13
2406290110	NOIS	06/29/2024	10:53:49	895 SE UTAH AVE	10:53:05	11:06:05	11:06:09	11:07:40	3	11:10:47
2406290121	NOIS	06/29/2024	11:28:22	895 SE UTAH AVE	11:27:39	11:30:58			0	11:31:05
2406290144	NOIS	06/29/2024	12:33:43	795 SE UTAH AVE	12:32:33	12:34:50		12:37:55	0	12:38:04
2406130322	PARK	06/13/2024	18:53:59	SE FOURTEENTH ST/SE IDAHO AVE	18:53:39			18:53:59	24	19:06:08
2406190352	PARK	06/19/2024	22:48:31	100 E HIGHWAY 730	22:47:21	22:48:57	22:49:02	22:51:08	34	23:08:09
2406280173	PARK	06/28/2024	13:53:14	100 E HIGHWAY 730	13:52:05	13:53:49	13:53:55	14:03:02	30	14:18:09
2406040070	PPWORK	06/04/2024	08:14:15	500 NE MAIN AVE	08:13:10			08:14:15	0	14:24:34
2406140126	PROP	06/14/2024	12:13:21	105 N FIRST ST	12:12:56			12:13:21	4	12:16:53
2406200109	PROP	06/20/2024	10:29:06	300 E HIGHWAY 730	10:27:42	10:29:23	10:29:46		0	10:40:28
2406210365	PROP	06/21/2024	23:08:39	N FIRST ST/COLUMBIA RIVER	23:08:14			23:08:39	22	06:15:01
2406220150	PROP	06/22/2024	13:09:06	195 NE MAIN AVE	13:07:50	13:38:01			0	13:38:08
2406260341	REPO	06/26/2024	23:34:53	140 SE CLOVER CT	23:31:11	23:44:50			0	23:45:00
2406270016	REPO	06/27/2024	00:56:41	365 SE THIRD ST	00:55:19	01:17:57			0	01:18:02
2406220099	SCAM	06/22/2024	09:34:47	1200 NE WASHINGTON AVE	09:31:24	09:54:51	09:54:54	10:14:36	28	10:42:24
2406290303	SHOTS	06/29/2024	21:15:41	SE CALIFORNIA AVE/SE THIRTEENTH ST	21:11:58	21:15:57	21:16:06	21:19:52	4	21:23:28
2406030122	SRO FAM	06/03/2024	11:17:22	NE MAIN AVE	11:16:22			11:17:22	3	11:20:48
2406170145	SRO FAM	06/17/2024	12:58:29	SE CLOVER CT	12:57:38			12:58:29	14	13:13:24
2406200090	SRO FAM	06/20/2024	09:31:29	NE FIFTH ST	09:31:14			09:31:29	3	09:34:05

June 2024
Law Enforcement Coverage

Inc #	Type	Date	Time	Location	Recd	Disp	Enrt	OS	Total OnScene	Clear
2406200102	SRO FAM	06/20/2024	09:58:40	S FIRST ST	09:58:21			09:58:40	10	10:08:55
2406110275	SUICIDAL	06/11/2024	18:20:45	SE DIVISION ST	18:19:53	18:21:01	18:21:29	18:23:33	191	21:34:58
2406020017	SUSP	06/02/2024	01:31:08	300 E HIGHWAY 730	01:30:55			01:31:08	21	01:51:51
2406040333	SUSP	06/04/2024	22:01:55	300 E HIGHWAY 730	21:58:47	22:02:12			0	22:02:28
2406050072	SUSP	06/05/2024	08:06:26	315 SE WYOMING AVE	08:03:53	08:13:39		08:21:32	2	08:23:17
2406150025	SUSP	06/15/2024	01:30:46	1100 E HIGHWAY 730	01:24:57	01:41:43	01:41:45	01:57:21	7	02:04:37
2406210241	SUSP	06/21/2024	16:52:33	855 SE UTAH AVE	16:49:25	16:57:10			0	16:57:35
2406220047	SUSP	06/22/2024	03:05:54	1285 SE THIRTEENTH PL	03:03:36	03:06:39		03:10:29	11	03:21:19
2406270297	SUSP	06/27/2024	21:01:02	895 SE BRANDON ST	20:59:47	21:15:01		21:15:06	13	21:21:42
2406280271	SUSP	06/28/2024	19:27:56	SE TENTH ST/SE UTAH AVE	19:21:08	19:28:44	19:28:48	19:31:26	1	19:32:15
2406300017	SUSP	06/30/2024	01:02:47	490 NE MAIN AVE	01:00:13	01:02:50	01:02:53	01:06:47	31	01:52:22
2406010196	THAZ	06/01/2024	16:21:27	172 E HIGHWAY 730	16:18:55			16:21:27	0	16:21:31
2406100160	THAZ	06/10/2024	13:34:44	895 SE UTAH AVE	13:33:55	13:40:23			0	13:40:29
2406100179	THAZ	06/10/2024	14:17:20	E HIGHWAY 730/SE DIVISION ST	14:17:08			14:17:20	0	14:17:49
2406020191	THEFT	06/02/2024	17:06:38	300 E HIGHWAY 730	17:05:10	18:59:10	18:59:13	19:19:09	8	19:27:07
2406110036	THEFT	06/11/2024	03:10:38	420 E HIGHWAY 730	03:09:03	03:10:40	03:10:43	03:17:02	27	03:44:11
2406110089	THEFT	06/11/2024	08:45:01	125 COLUMBIA LN	08:44:18	09:04:18	09:04:21	09:15:23	46	09:28:45
2406110100	THEFT	06/11/2024	09:23:28	125 COLUMBIA LN	09:23:05	09:29:12		09:29:17	0	09:29:23
2406160123	THEFT	06/16/2024	11:38:52	1200 NE WASHINGTON AVE	11:37:29	11:46:09	11:46:48	11:51:43	146	12:27:37
2406240170	THEFT	06/24/2024	14:03:23	210 NW OREGON AVE	14:02:36	14:06:11	14:06:17	14:28:19	11	14:38:57
2406250161	THEFT	06/25/2024	11:35:48	200 NW OREGON AVE	11:34:46	11:39:38		11:48:44	20	11:53:29
2406110135	TRESPASS	06/11/2024	11:53:07	300 E HIGHWAY 730	11:50:45	15:39:56		15:39:59	7	15:46:47
2406280304	TRESPASS	06/28/2024	20:46:52	SE BRANDON ST/SE EIGHTH ST	20:44:38	20:50:55		20:51:00	0	20:51:04
2406010169	TSTOP	06/01/2024	14:40:53	SE UTAH AVE/SE DIVISION ST	14:40:27			14:40:53	3	14:43:52
2406010230	TSTOP	06/01/2024	18:31:20	E HIGHWAY 730/SE DIVISION ST	18:31:08			18:31:20	5	18:36:12

June 2024
Law Enforcement Coverage

Inc #	Type	Date	Time	Location	Recd	Disp	Enrt	OS	Total OnScene	Clear
2406010284	TSTOP	06/01/2024	21:57:03	178 E HIGHWAY 730	21:56:51			21:57:03	12	22:09:04
2406040096	TSTOP	06/04/2024	09:37:29	120 SE FOURTEENTH ST	09:37:06			09:37:29	190	11:20:14
2406040180	TSTOP	06/04/2024	14:03:51	SE DIVISION ST/SE UTAH AVE	14:03:34			14:03:51	3	14:06:37
2406040234	TSTOP	06/04/2024	15:56:03	120 SE FOURTEENTH ST	15:55:27			15:56:03	9	16:15:47
2406040242	TSTOP	06/04/2024	16:23:08	E HIGHWAY 730/SE SEVENTH ST	16:23:02			16:23:08	4	16:27:05
2406070233	TSTOP	06/07/2024	16:45:48	SE FOURTEENTH ST/E HIGHWAY 730	16:45:32			16:45:48	18	16:54:39
2406070236	TSTOP	06/07/2024	16:56:49	300 E HIGHWAY 730	16:56:35			16:56:49	10	17:01:43
2406070246	TSTOP	06/07/2024	17:32:59	E HIGHWAY 730/FIFTEENTH RD	17:32:32			17:32:59	8	17:37:14
2406070254	TSTOP	06/07/2024	17:47:45	178 E HIGHWAY 730	17:47:35			17:47:45	33	18:04:15
2406070272	TSTOP	06/07/2024	18:41:04	135 SW UTAH AVE	18:40:31			18:41:04	143	19:52:26
2406070343	TSTOP	06/07/2024	22:11:26	420 E HIGHWAY 730	22:10:57			22:11:26	11	22:17:13
2406070368	TSTOP	06/07/2024	23:19:05	E HIGHWAY 730/FIFTEENTH RD	23:18:27			23:19:05	13	23:23:45
2406070374	TSTOP	06/07/2024	23:37:08	E HIGHWAY 730/NE EIGHTH ST	23:36:44			23:37:08	12	23:43:13
2406080119	TSTOP	06/08/2024	11:50:37	SE TENTH ST/SE IDAHO AVE	11:50:08			11:50:37	7	11:57:15
2406080254	TSTOP	06/08/2024	20:51:12	E HIGHWAY 730/E THIRTEENTH ST	20:50:55			20:51:12	10	20:56:22
2406100207	TSTOP	06/10/2024	15:29:36	SE DIVISION ST/SE CALIFORNIA AVE	15:29:29			15:29:36	5	15:34:52
2406130352	TSTOP	06/13/2024	20:24:54	300 E HIGHWAY 730	20:24:47			20:24:54	48	20:48:57
2406130383	TSTOP	06/13/2024	21:58:06	NE WASHINGTON AVE/NE FIFTH ST	21:57:59			21:58:06	11	22:09:16
2406140239	TSTOP	06/14/2024	17:35:50	130 SE ELEVENTH ST	17:35:27			17:35:50	16	17:43:39
2406140290	TSTOP	06/14/2024	19:52:16	171 E HIGHWAY 730	19:52:08			19:52:16	12	19:58:11
2406150272	TSTOP	06/15/2024	22:01:51	S FIRST ST/SW UTAH AVE	22:01:25			22:01:51	43	22:45:21
2406160192	TSTOP	06/16/2024	16:53:06	E HIGHWAY 730/FIFTEENTH RD	16:52:47			16:53:06	12	16:59:06
2406160201	TSTOP	06/16/2024	17:32:42	E HIGHWAY 730/FIFTEENTH RD	17:32:23			17:32:42	17	17:41:19
2406170067	TSTOP	06/17/2024	08:16:34	E HIGHWAY 730/SE FOURTH ST	08:16:06			08:16:34	10	08:26:31
2406170225	TSTOP	06/17/2024	17:13:59	E HIGHWAY 730/FIFTEENTH RD	17:13:38			17:13:59	18	17:23:09

June 2024
Law Enforcement Coverage

Inc #	Type	Date	Time	Location	Recd	Disp	Enrt	OS	Total OnScene	Clear
2406190339	TSTOP	06/19/2024	22:17:00	NE MAIN AVE/NE THIRD ST	22:15:55			22:17:00	17	22:25:23
2406200131	TSTOP	06/20/2024	11:54:18	E HIGHWAY 730/SE FOURTEENTH ST	11:53:59			11:54:18	4	11:58:32
2406200149	TSTOP	06/20/2024	12:38:47	NE EIGHTH ST/NE MAIN AVE	12:38:38			12:38:47	4	12:43:02
2406200153	TSTOP	06/20/2024	12:48:07	E HIGHWAY 730/NE THIRD ST	12:48:01			12:48:07	4	12:52:23
2406200158	TSTOP	06/20/2024	13:06:12	N FIRST ST/NE WASHINGTON AVE	13:05:44			13:06:12	11	13:17:42
2406210199	TSTOP	06/21/2024	15:06:25	E HIGHWAY 730/NE EIGHTH ST	15:04:49			15:06:25	16	15:14:30
2406220149	TSTOP	06/22/2024	13:07:16	170 W HIGHWAY 730	13:06:41			13:07:16	7	13:14:35
2406220162	TSTOP	06/22/2024	13:56:23	E HIGHWAY 730/SE FOURTEENTH ST	13:55:27			13:56:23	16	14:04:31
2406220270	TSTOP	06/22/2024	20:36:46	N FIRST ST/NE WASHINGTON AVE	20:36:07			20:36:46	19	20:46:23
2406220280	TSTOP	06/22/2024	21:04:53	420 E HIGHWAY 730	21:04:12			21:04:53	11	21:10:14
2406250208	TSTOP	06/25/2024	14:11:42	SE SEVENTH ST/SE UTAH AVE	14:11:16			14:11:42	9	14:20:46
2406270237	TSTOP	06/27/2024	17:43:09	E HIGHWAY 730/SE SEVENTH ST	17:42:58			17:43:09	5	17:47:54
2406290060	TSTOP	06/29/2024	06:01:49	NE THIRD ST/COLUMBIA LN	06:01:32			06:01:49	18	06:19:49
2406290275	TSTOP	06/29/2024	19:55:34	NE WASHINGTON AVE/NE THIRD ST	19:54:37			19:55:34	6	20:01:09
2406290297	TSTOP	06/29/2024	20:59:23	E HIGHWAY 730/SE ELEVENTH ST	20:58:50			20:59:23	6	21:05:35
2406300238	TSTOP	06/30/2024	19:50:43	178 E HIGHWAY 730	19:50:31			19:50:43	11	20:01:48
2406030066	WCHK	06/03/2024	08:21:41	176 E HIGHWAY 730	08:17:42	08:26:50	08:27:38	08:33:45	12	08:45:30
2406050051	WCHK	06/05/2024	06:38:43	SE WYOMING AVE/S FIRST ST	06:37:24	06:52:53			0	06:52:57
2406220198	WCHK	06/22/2024	15:51:38	310 NE TWELFTH ST	15:47:05	16:07:43	16:11:36	16:14:16	86	20:30:12
2406260145	WCHK	06/26/2024	13:39:04	108 SE FOURTH ST	13:36:14	13:40:53	13:40:56	13:49:23	98	18:36:22
2406280216	WCHK	06/28/2024	16:11:41	835 SE BRANDON ST	16:09:47	16:14:18	16:14:24	16:18:34	5	16:23:22
2406010129	WRT	06/01/2024	12:12:41	240 SE EIGHTH ST	12:12:26			12:12:41	28	12:27:05
2406020135	WRT	06/02/2024	13:23:33	215 NE MAIN AVE	13:23:27			13:23:33	58	14:21:47
2406060294	WRT	06/06/2024	18:23:20	140 SE ELEVENTH ST	18:22:47	18:23:48	18:24:30	18:26:19	141	19:51:10
2406020054	WRT ATT	06/02/2024	06:53:05	240 SE EIGHTH ST	06:52:42			06:53:05	7	07:00:02

June 2024
Law Enforcement Coverage

Inc #	Type	Date	Time	Location	Recd	Disp	Enrt	OS	Total OnScene	Clear
2406100071	WRT ATT	06/10/2024	09:08:31	180 SE CRIMSON CT	09:08:24			09:08:31	3	09:11:53
									5468	
426										



May 31, 2024

City of Irrigon
PO Box 428
Irrigon, OR 97844

Re: Fiscal Year 2024/25 Membership Dues for the League of Oregon Cities

Dear City Official,

The League of Oregon Cities (LOC) has always been, and will continue to be, a member service organization focused on supporting its 241 members. Over the last year, the LOC focused its attention on ensuring the organization is one that is accessible to and representative of all members, as well as promoting its core mission of ensuring city autonomy. Highlights of the last year include:

- LOC lobbyists secured substantial wins for Oregon cities during the 2024 short legislative session, with five rising to the top:
 - *Meaningful and measurable changes to Measure 110 were achieved this year.* The passage of House Bill 4002 restored accountability, while simultaneously funding addiction treatment. The LOC and its partners created a package of reforms that will foundationally improve local communities while also helping the most vulnerable members of the population.
 - *LOC lobbyists restored recreational immunity, allowing cities to reopen their trails and parks for recreational opportunities.* With the passage of Senate Bill 1576, Oregon's recreational immunity statute now defines recreational purposes to include running, walking, and cycling.
 - *Substantial funding for cities to combat the dual crises of homelessness and housing was secured.* Senate Bill 1530 appropriated \$65 million to keep existing homeless shelters open, while simultaneously providing more than \$90 million in direct grants to cities for site-specific infrastructure investments to support needed housing.
 - *Local decisions surrounding urban growth boundaries were protected this year.* The enactment of House Bill 4026 clarified that local urban growth boundary expansion decisions are not eligible to be referred to the ballot by petition and are reviewable exclusively by the Oregon Land Conservation and Development Commission.
 - *All cities now have access to photo speed radar.* House Bill 4109 clarified that all cities in Oregon have authority to add mobile and fixed photo radar to their community safety toolbelts.
- The LOC's 2023 Annual Conference in Eugene and 2024 Spring Conference in Klamath Falls were successful events that allowed city officials the opportunity to obtain valuable education. LOC was proud to provide \$26,000 in scholarship funds for both events.
- The LOC's commitment to supporting its diversity, equity, inclusion, and accessibility efforts was front and center. During the last year, LOC staff supported both the Local Government People of Color Caucus and Women's Caucus, providing space for both caucuses to play larger roles within the LOC and its signature events. Staff provided facilitation services to the Oregon Latinos in Local Government (OLLG), which culminated in the OLLG's first ever all-day workshop that saw more than 60 attendees.

The above examples are just that: examples of the value the LOC provides its members each year. Looking ahead to the next fiscal year, the LOC will continue to work with state and federal lawmakers to ensure cities are protected and respected.

Enclosed herein please find your city's dues invoice for Fiscal Year 2024/25. The LOC respectfully asks that your dues be submitted on or before August 9, 2024.

Sincerely,

Patricia M. Mulvihill
Executive Director

Enclosure











FAQ



FAQ on Measures 5 & 50

MARCH 2023

FAQ on Measures 5 and 50

March 2023

Oregon's current property tax system is shaped by two Oregon constitutional amendments passed in the 1990s: Measures 5 and 50. Prior to Measures 5 and 50, property taxes in Oregon were assessed under a levy-based system, with the levy amount applied to each property's real market value (RMV). To meet community service demands, each taxing district calculated its own levy according to budgetary needs. However, both Measures 5 and 50 created a rate-based tax system while reducing taxable values and limiting tax rate growth. The rate became a constitutionally-fixed amount, leading to a restriction of local government and school revenues.

The following FAQ answers some basic questions about Measure 5 & 50. This document is not meant as a substitute for legal advice. LOC members are encouraged to speak with their city attorney for specific advice on Measures 5 and 50.

1. *For Measure 5, What are the Tax Limits and Compression?*

Passed in 1990, Measure 5 sets limits on the amount of tax levied per \$1,000 of a property's real market value (RMV): \$5 per \$1,000 of RMV for education districts and \$10 per \$1,000 of RMV for general government districts, which includes city and county governments.

If taxes in either the education or general government category exceed their designated limits, the taxes are reduced until the limits are met. The reduction of taxes to Measure 5 limits is known as "**compression**." Compression results in millions of dollars in lost revenue for schools and local governments each year. An allowance exists for temporary voter-approved debt service to be outside the \$10 limit.

Property Tax Limits

Schools:

\$5 per \$1,000 of RMV

General government:

\$10 per \$1,000 of RMV

2. *What Does Permanent Rate for Measure 50 Mean?*

Permanent Tax Rates

Forever set at
1997 level

Passed in 1997, Measure 50 gave all existing tax districts a **permanent** operating rate limit. A district's permanent rate was primarily determined by combining whatever tax levies existed locally when Measure 50 passed.

These tax rates cannot be changed by any action of the district or its voters, and remains at the 1997 rates. However, voters can approve a "local option levy," which allows a taxing authority to temporarily exceed the permanent rate limit. Local option levies are restricted to five years for operations and

ten years or the useful life of the project for capital projects.

3. What Does Assessed Valued Mean for Measure 50?

Measure 50 also separated property tax from RMV. As a result, properties in Oregon are no longer taxed at their actual market value. Instead, taxation is now based on a newly-created **assessed value (AV)**, which was established by reducing the RMV of the property in 1995-96 by 10%. The permanent rate was then applied to the assessed value. Prior to Measure 50, properties were typically assessed across a county on a six-year cycle to produce fair and equitable taxation. However, the 1995-96 snapshot dictated by Measure 50 captured properties wherever they may have been during the assessment cycle; assessed value on properties at the beginning of the cycle during this snapshot would be set higher than a similar property at the end of the cycle, creating inequities between taxpayers.

Created Assessed Value

Properties no longer taxed at their actual value

4. What are the Growth Limits Imposed by Measure 50?

Measure 50 also **limited the annual growth rate** of taxable property value to 3% of the assessed value, well below average rate of inflation. By setting assessed values based on 1995-96 market levels and capping the annual rate of growth, Measure 50 permanently locked into place assessed value imbalances, allowing similarly valued property to pay dramatically different property tax amounts.

Capped Annual Rate of Growth

Increases limited to 3% annually

5. What does Changed Property Ratio Mean for Measure 50?

Changed Property Ratio
Calculates value of new properties, but creates inequities across neighborhoods

For new properties or those that undergo a significant change, such as major remodeling, new construction, rezoning, or subdivision, the assessed value must be determined according to the **changed property ratio (CPR)** statutes, ORS 308.149 to 308.166. The new assessed value is determined by applying a ratio of the assessed value to the market value of all existing property within the same class (residential, commercial, industrial, or multifamily) in either the city or the county to the improved or changed property.

In most of the state, the CPR is calculated on a county-wide basis, resulting in significant inequities across neighborhoods. Since the passage of HB 2088 (2017), cities in Multnomah County can elect to calculate CPR on a city-wide basis instead of the county-wide basis, provided the city passes an ordinance or resolution as required by Section 2 of the Act, Or Laws 2017, Ch 414 § 2.

6. What is Compression Under Measure 5 and 50?

To determine a property's tax obligation each year, the assessed value created by Measure 50, and the RMV tax limits created by Measure 5, are calculated for each property. When a property's assessed taxes exceed the Measure 5 limit, the tax obligation is reduced – or “compressed” – to the Measure 5 limit. The amount compressed is lost forever to the district, resulting in millions lost each year for local governments that rely on property taxes for a majority of the revenue used to provide services. In FY2016-17, more than 65% of Oregon's cities were negatively affected by compression, resulting in more than \$31.4 million in lost revenue for cities statewide.

Compression Revenue

Lost forever to local taxing districts when AV is reduced to \$5 and \$10 limits

7. What are the Impacts of Measure 5 and 50?

The revenue challenges caused by Measures 5 and 50 are significant. Adjusting the property tax system from one based on market values to one primarily based on assessed values in 1997-98 resulted in an immediate \$51.4 million reduction in property tax revenues collected statewide. Since then, inflation, particularly for primary city expenses like employee healthcare and pension costs, has regularly exceeded the 3% rate of growth limit under Measure 50, resulting in the slow but steady strangulation of city finances as costs increase far faster than revenues. These concerns, as well as growing frustration with the numerous inequities embedded in the property tax system, have leaders throughout the state advocating for changes to Oregon’s property tax system.

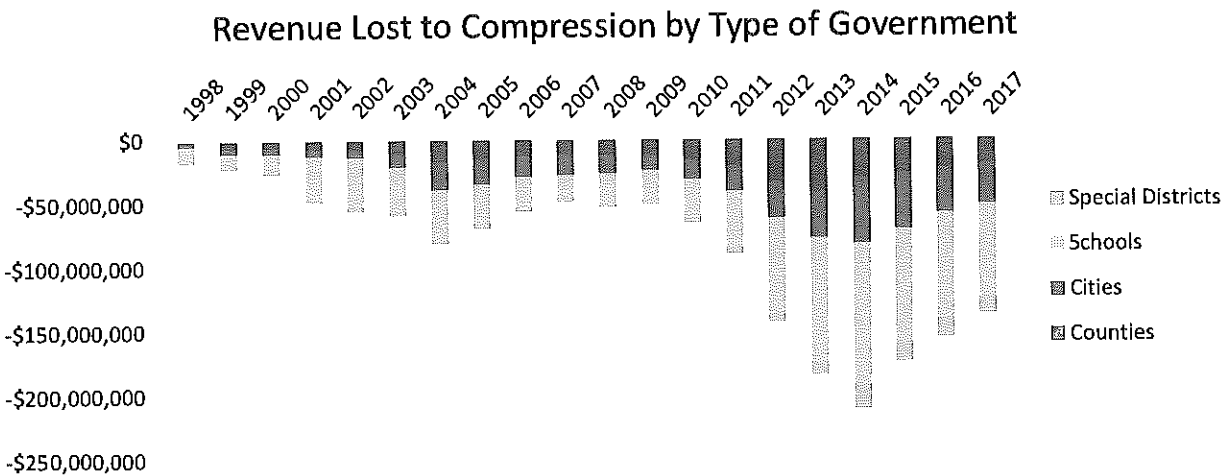
8. What Effect does Measures 5 and 50 have on Oregon’s Cities?

Measures 5 and 50 have had an enormous negative impact on the ability of cities and other local governments to meet the basic service needs of their citizens. These constitutional changes significantly reduced city revenues by detaching property taxes from market value, imposing permanent district tax rates, capping property tax growth, and setting arbitrary limits on local taxation. With their local autonomy compromised, cities sink deeper into a financial hole as costs continue to rise, populations grow and community demands for services increase.

Measure 5

In FY2016-17, more than 65% of Oregon’s 241 cities lost revenue due to Measure 5 compression, resulting in more than \$31.4 million in lost revenue for cities statewide. Compression results when the property taxes imposed by general government taxing districts exceed the \$10 limit per \$1,000 of RMV. Taxes greater than the limit are “compressed” down to meet the limit and any compressed amount is not collected.

As evidenced in the chart below, compression grew worse during the Great Recession, as the market values of thousands of properties stagnated or fell. Between FY2007-08 and FY 2013-14, revenues lost to compression rose by 163% for counties, 219% for cities, and 525% for schools. Beginning in FY2014-15, the amount lost to compression began to fall, due to the strengthening economy and rising RMV.

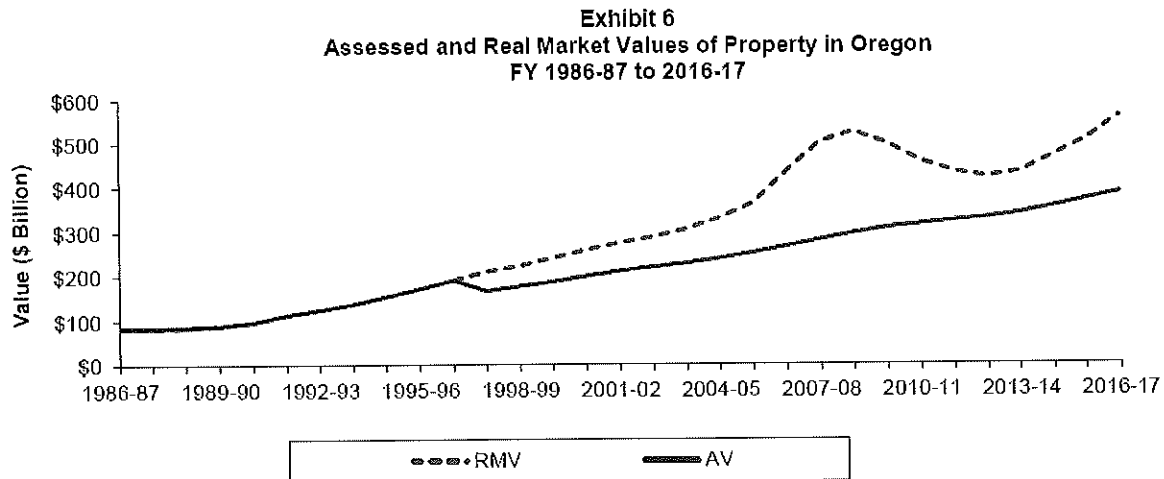


Compression has often been exacerbated by the emergence of special districts— independent governmental units that offer specific services—including hospitals, fire protection, sewer service, etc. – not provided by a city or county government. In the past ten years, the number of special districts in Oregon has grown by 12%, with 1,035 special districts currently in operation in

Oregon. Creation of these districts can often squeeze city budgets by pushing tax rates above the Measure 5 limits, resulting in or worsening existing compression.

Measure 50

The effects of Measure 50 on city revenues are just as detrimental as those of Measure 5. By changing the property tax system from one based on market values to one based on the newly-created assessed value, Measure 50 resulted in an abrupt \$17.5 million drop in city property tax revenue statewide in FY1997-98. Overall, taxing districts lost \$51.4 million in the change to assessed values.



Measure 50 also imposed a permanent tax rate on cities, determined largely by combining whatever operating tax authority existed locally when Measure 50 passed. The permanent rate prevents city officials and residents from modifying tax rates to meet local needs or preferences, inhibiting cities from efficiently addressing unforeseen revenue issues, such as plummeting tax revenues from the departure of an industrial manufacturer or utility company. Measure 50 does allow for a temporary, voter approved local option levy. However, with the need for voter approval, there is often budgetary and service uncertainty, while the five-year limit on levies offers only a temporary remedy for cities searching for longer term fixes.

A significant element of Measure 50 is the limit it sets on the annual growth of assessed value. The measure limited growth in assessed value to 3% annually at a time when RMV for houses were regularly growing at three times that rate. Moreover, inflation and employment costs, particularly for primary city expenses like employee healthcare and pensions, have regularly exceeded the measure's 3% rate of growth limit, resulting in the slow but steady strangulation of city finances as costs increase far faster than revenues.

The Challenge

Today, after more than two decades of this slow strangulation, Oregon cities face major financial challenges. Even though RMV across much of the state are steadily increasing, compression leaves many cities with millions in lost revenues. At the same time, city costs have continued to increase and demands for social services have only grown as the economy struggled. State and federal assistance has shrunk as well, as each has undergone belt-tightening. All the while, Measure 50 has limited revenue growth and narrowed the options for cities looking to meet resident's basic needs and expectations.

9. How does Compression Work?

While Measure 50 determines the tax rate and caps the rate of growth, Measure 5 sets a tax ceiling. If school or general government taxes exceed the Measure 5 imposed ceiling, then each corresponding taxing district has its tax rate reduced proportionately until the tax limit is reached.

For example, consider two similar houses, Home A and Home B, located across the street from one another (see graph below). Both have a \$200,000 RMV. Accordingly, Measure 5 limits the education districts taxing authority to \$1,000 (the \$5 limit multiplied by the \$200,000 market value) and the general government taxing authority to \$2,000 (the \$10 limit multiplied by \$200,000 market value).

However, Home A has an *assessed value*, as determined by 1995-96 property values plus the 3% limited annual growth, of \$155,000. Home B has an *assessed value* of \$190,000. Remember that Measure 5 limits only apply to *market value*. The local education and general government districts therefore levy \$5.45 and \$11.80 taxes per \$1,000 of *assessed value* respectively.

This means Home A has an overall education district tax burden of \$845 (\$5.45 multiplied by 155,000) and a general government tax burden of \$1,892 (\$11.80 multiplied by 155,000). These amounts are below the Measure 5 limit of \$1,000 and \$2,000 respectively.

Home B, on the other hand, faces a different tax burden because of its higher assessed value. For this property, the education tax levied totals \$1,035 (5.45 multiplied by \$190,000), which exceeds the Measure 5 limit of \$1,000 by \$35, resulting in compression. Similarly, the general government levy of \$2,052 surpasses the Measure 5 limit of \$2,000 by \$52. The result is \$87 in compression.

HOME A	HOME B
Real Market Value = \$200,000 Assessed Value = \$155,000	Real Market Value = \$200,000 Assessed Value = \$190,000
<u>Measure 5 limits</u> Education: \$5 x 200 ¹ = \$1,000 General: \$10 x 200 ¹ = \$2,000 ¹ For every \$1,000 of Real Market Value	<u>Measure 5 limits</u> Education: \$5 x 200 ¹ = \$1,000 General: \$10 x 200 ¹ = \$2,000 ¹ For every \$1,000 of Real Market Value
<u>Measure 50 tax rates</u> Education: \$5.45 x 155 ² = \$845 Measure 5 Compression: \$0 General: \$11.80 x 155 ² = \$1,892 Measure 5 Compression: \$0 ² For every \$1,000 of Assessed Value	<u>Measure 50 tax rates</u> Education: \$5.45 x 190 ² = \$1,035 Measure 5 Compression: \$35 General: \$11.80 x 190 ² = \$2,052 Measure 5 Compression: \$52 ² For every \$1,000 of Assessed Value

10. Does Measure 50 Create Inequities?

Several provisions of Measure 50 created inequities among property owners. These include base year inequity, neighborhood to neighborhood inequity, and existing versus new construction inequity.

Base year inequity arises because Measure 50 locked in assessed value limits based on 1995-96 assessments. Prior to Measure 50, assessments were conducted every six years, with one-sixth of properties being assessed in any given year. Since more recent assessments would likely be more

accurate, any errors or inequities in the assessed market value in 1995-96 will remain forever, since the measure provides no way of altering the assessed value limits. For all practical purposes, this means approximately one-sixth of all properties were given an assessed value based on their 1989-90 RMV.

For example, consider two properties, Home A and Home B, with equal value in 1990 (\$150,000) and equal 8% annual increases in market values between 1990 and 1996. Home A, assessed in 1990-91 has an assessed market value of \$150,000 six years later. Home B, assessed in 1995-96, is valued at \$220,000 after six years of compounded 8% annual growth in market value. Based on Measure 50 formulas (1995-96 assessed market values minus 10%), Home A would have an assessed value of \$135,000, and Home B roughly \$200,000. A modest tax rate of \$10 per \$1,000 of assessed value would result in a significant difference in property taxes (\$1,350 to \$2,000). The inequities embedded in the assessed value only grow worse over time.

Exhibit A: Base Year Inequity

	Home A	Home B
Real Market Value in 1990:	\$150,000	\$150,000
Annual rate of growth	8%	8%
Assessment year:	1990	1996
Market value according to assessors in 1996:	\$150,000	\$220,000
1996 Assessed Value Limits according to Measure 50 formula:	\$135,000	\$200,000
Property taxes owed in 1996:	\$1,350	\$2,000
Assessed Value Limit in 2014:	\$230,000	\$340,000
Property taxes owed in 2010:	\$2,300	\$3,400

Assuming an annual capped growth rate of 3%, Home A would have an assessed value of roughly \$230,000 by 2014. Home B, however, would have an assessed base of nearly \$340,000. As a result, the property tax burden of Home B would be nearly one-third higher than that of Home A, \$2,300 to \$3,400, despite identical RMV.

Neighborhood to neighborhood inequity is a direct result of the fact that assessed values were locked in according to 1995-96 market values. These values may no longer accurately reflect the market values of all neighborhoods.

Imagine one neighborhood that has seen market prices increase by an average of 8% annually, while another neighborhood has seen 4% annual growth. In both neighborhoods, the tax rate has risen at the Measure 50 limit of 3% annually. This means that the ratio between RMV and assessed value is vastly different, and those property owners in the slower growing neighborhoods are paying a higher tax rate as a percentage of their RMV than those property owners in the faster growing area.

Exhibit B: Neighborhood to neighborhood inequity

	Faster growing	Slower growing
Market value in 1996	\$150,000	\$150,000
Market value in 2013	\$555,000	\$300,000
Property taxes owed in 2013	\$4,500	\$4,500
Property taxes as percentage of RMV	0.8%	1.5%

New property inequity is caused by the county-wide calculation of the changed property ratio. To calculate the assessed value of a new property, assessors multiply the ratio of RMV to assessed value of all similar property in the county. In the above example, the changed property ratio would be calculated using the average growth of all properties in the county. Since increases in assessed value are capped at 3% annually, the faster growing neighborhood in the above example

has a ratio smaller than the slower growing neighborhood, since there is a larger difference between market and assessed values.

By averaging the ratios, however, the new property in the faster growing area would have an assessed value (and property tax liabilities) higher than that of other properties in the neighborhood. Meanwhile, the property in the slower growing area would have an assessed value lower than its neighbors. This harms taxing districts that levy in the slower growing areas of a county. For the slower growing cities, this inequity results in lower assessed values, and lower property tax collections for new property than if the changed property ratio were calculated more locally.

Exhibit C: New Property Inequity

	Neighborhood with 8% annual growth		Neighborhood with 4% annual growth	
	Home A	New Home	Home B	New Home
1996-97				
• RMV	\$150,000		\$150,000	
• AV	\$150,000		\$150,000	
2013				
• RMV	\$555,000		\$292,000	
• AV	\$248,000		\$248,000	
Ratio	0.45		0.85	
CPR for new property		0.65		0.65
2014				
• RMV	\$555,000	\$555,000	\$292,000	\$292,000
• AV	\$248,000	\$360,000	\$248,000	\$190,000



MEMORANDUM

To: City Council
From: Aaron Palmquist, City Manager 
Date: July 16, 2024
RE: Resolution 24-04 UEC Food Pod Funding Loan Opportunity Item #3

The City of Irrigon staff has been working on this item beginning in the spring of 2022 at the direction of the council. The property has been made ready with our engineers (JUB) finalizing the design. Once completed the POD will have five available spaces for food trucks. The desire from potential vendors has been very strong for several years.

Resolution 24-04 and Loan application documents are the next steps in the process for the Food Pod project. Funds are available through the UEC Revolving Loan program and the UEC Board has accepted the desire for such development.

The critical area that most people look at is what is going to cost. Staff estimates that we will need approximately \$390,000.00 for construction, bidding, and inspection work. This loan is projected to be paid with CREZ funds to be received over the following years. No funds will come from tax or general funds. It is estimated that the annual payment will be \$45,500 with a total estimated interest of \$76,400 over the next 10 years. Early payments are allowed and the city will review each year. This interest-bearing loan is being considered as the previous zero percentage rate for 10 years first required a federal NEPA (environmental) study that ranged between \$190,000 - \$210,000 with no guarantee the site would pass the NEPA approval.

Oregon Construction Bidding Laws require that if a jurisdiction knows about the full project's development it cannot be split up to avoid the State Bidding requirements. This means that to complete the project all together and not be in violation of bidding and contracting laws an additional funding source may be better utilized.

Staff recommends that the City Council approve Resolution 24-04 as presented and authorize the mayor and city manager to sign the respective UEC document as presented.

RESOLUTION NO 24-04

A RESOLUTION MAKING APPLICATION FOR THE UEC (UMATILLA ELECTRIC COOPERATIVE) REVOLVING LOAN PROGRAM

WHEREAS, Umatilla Electric Cooperative (UEC) has established revolving loan funds that can assist businesses and jurisdictions with projects to strengthen economic development; and

WHEREAS, the City of Irrigon has received numerous inquiries for food truck usage which in and of themselves are not easily developed per the development code and individual resources of business; and

WHEREAS, the City of Irrigon has a commercial parcel of land appropriate for such development; and

WHEREAS, the City of Irrigon has determined to work with entrepreneurs who may not otherwise be able to develop their independent brick-and-mortar restaurants; and

WHEREAS, the City of Irrigon has the opportunity to partner with UEC, through the USDA REDLG Program through a loan of \$390,000 at 3.5 percent interest with a pay-back of up to 10 years; and

NOW, THEREFORE BE IT HEREBY RESOLVED BY THE COMMON COUNCIL OF THE CITY OF IRRIGON THAT THE FOLLOWING IS DECLARED AND RESOLVED:

1. That the City of Irrigon desires to make application for \$390,000.00 with a pay-back of up to 10 years at 3.5 percent through the UEC Revolving Loan Program.
2. City resources to pay back the loan will come from annual CREZ resources.
3. The city will perform all necessary design and bidding for construction.
4. The city will develop a set of code language for future and potential "Food Pod" establishments and draft up lease language for use on the NE Fourth Street Food Pod development.
5. That the City of Irrigon pledges cooperation and assistance with UEC in the use and benefit of said opportunity and appropriation; and therefore, does designate Aaron Palmquist, City Manager, and Jerry Dyer, Public Works Director as representatives of the city, authorizing the mayor to sign such required documents.

PASSED BY THE COMMON COUNCIL AND SIGNED ON THIS 16th DAY OF JULY, 2024.

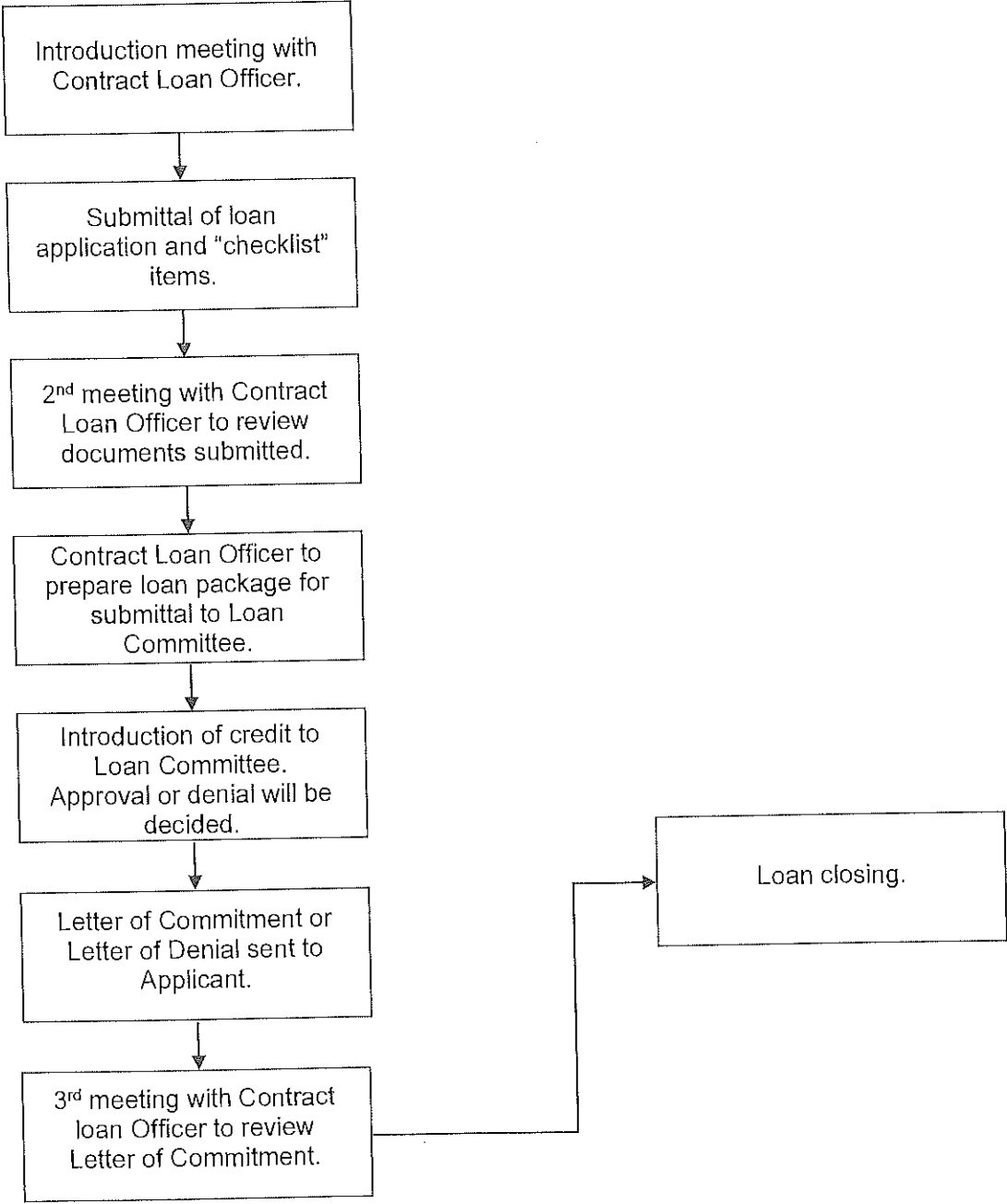
SIGNED:

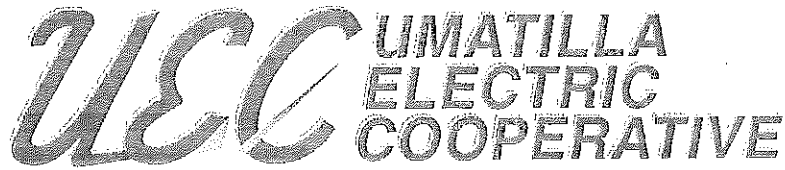
ATTEST:


Michelle Patton, Mayor

Aaron Palmquist, City Manager

Our Loan Process





A Touchstone Energy® Cooperative 

Letter of Authorization

I authorize Umatilla Electric Cooperative (“UEC”) and its agents to discuss any and all financial information contained in my application and any other information related to my application with my private lender, UEC and any other organization or business; whether publically or privately held, or any government agency that may be helpful in processing my application. Verification may be obtained from any source, and I agree to submit to a personal credit check. I further consent to release any and all financial information as requested by UEC.

Applicant Signature

Date

Applicant Signature

Date

Applicant Signature

Date

Applicant Signature

Date

Applicant Signature

Date



A Touchstone Energy® Cooperative 

Loan Fund Application

I. General Information

Name of Business: City of Irrigon

Name of Applicant(s): City of Irrigon

Project Description: Irrigon Food Pod to allow for the servicing of six (6) food trucks.

Increasing economic development for prospective vendors and the community.

TAX ID #: 93-0553629

Borrower # 1:

Social Security Number: - -

Date of Birth: / /

*Ethnicity: N/A

*Race: N/A

*Gender: N/A

Borrower # 2:

Social Security Number: _____ - _____ - _____

Date of Birth: _____ / _____ / _____

*Ethnicity: _____

*Race: _____

*Gender: _____

** This information will be used for statistical purposes only.*

Mailing Address: 500 NE Main Ave., Irrigon, OR 97844

Telephone Number: (541) 922-3047 Fax Number: (541) 541-9322

E-Mail Address: manager@ci.irrigon.or.us

Have you already requested financing, for this project, from your bank? Yes No

Do you have a prepared business plan? Yes No

Bank of Business Account:

Business Account Number:

Name of Bank Contact: _____

Bank Telephone Number: () _____

Bank Fax Number: () _____

How long have you been in business in our service district? 67 years

Have you ever filed Bankruptcy?: No If yes, when?: N/A

Do you have any outstanding liens or judgments or any pending lawsuits?

Yes No

If yes, please describe: N/A

Please provide the name and address of the nearest relative not living with you:

N/A () _____

Name	Address	Telephone
------	---------	-----------

How many employees currently work for you?:

Current:	Full Time: <u>11</u>	Part Time: <u>1</u>
----------	----------------------	---------------------

One year after loan:	Full Time: <u>11</u>	Part Time: <u>1</u>
----------------------	----------------------	---------------------

What is the average wage of your employees?: \$ 26.00

II. Total Project Cost

Land	\$ 0.00
Building Construction	\$ 570,000.00
Building Acquisition	\$ 0.00
Leasehold Improvements	\$ 0.00
Acquisition of Machinery & Equipment	\$ 0.00
Inventory	\$ 0.00
Working Capital	\$ 0.00
Total Project Cost	\$ 390,000.00

III. Proposed Financing

Bank Loan	\$ 0.00	% of total	0
UEC Loan	\$ 390,000.00	% of total	68
Other	\$ 0.00	% of total	0
Applicant	\$ 180,000.00	% of total	32
Total	\$ 570,000.00		

UEC does not finance more than 80% of the total project cost; 20% must come from another source. The minimum amount is \$5,000.00, maximum is \$360,000.00.

Exhibits

1. Brief history and description of business (two pages or less). Businesses less than two years old must provide a complete business plan.
2. Personal financial statements for each owner.
3. Business financial statements (past three years and current within 90 days).
4. Two years of tax returns (personal & business, if applicable).
5. Two year projected income statement with explanations.
6. Detail description of proposed use loan proceeds, including a breakdown of proposed costs with written estimates from contractors and suppliers. Purchase agreements, when applicable.
7. Proof of matching funds:
 - a. Letter from bank stating loan terms and conditions.

OR

 - b. Letter from bank stating account balance or copy of most recent monthly statement, which shows sufficient matching funds.
8. Schedule of business debt.
9. Letter of Authorization.

VI. Applicants Certification

I/we certify that all information in this application and information furnished in support of this application are true and complete to the best of my/our knowledge and belief. Verification may be obtained from any source named, and I/we agree to submit to a personal credit check.

Signature

Date

Signature

Date

Checklist for Application Submittal

*Indicates signature required.

Application documents:


- Application*
- Letter of Authorization*
- Business Plan

Business/project information (to be submitted for each applicant):

- 3 Year Tax Statements – Business*
- 3 Year Tax Statements – Personal*
- Balance Sheet – Business*
- Financial Statement – Personal*
- Projected Cash Flow Statement – 2 Years
- If Applicable, Aging of Accounts Receivable & Payable
- Photos of Collateral to be Pledged
- Contact Information for Insurance Agent
- Please submit the following if they apply to the specific project:
 - Plot plan and/or drawings of projected plan.
 - Copy of bids or cost estimates by contractor.
 - Copy of equipment/working capital list and bids.
 - Schedule for construction start and completion.
 - List professional fees (architectural, engineering, legal, accounting, permits, etc.).
 - Resumes of principal officers and/or proprietors.
 - Appraisal (if real estate is to be pledged).
 - List of collateral offered and position of other lenders.
 - Legal description of property.
 - List of any consultation/packaging fees paid.
 - Financial agreements/lease agreements.



MEMORANDUM

To: City Council
From: Aaron Palmquist, City Manager 
Date: July 16, 2024
RE: CREZ III IGA - Item #4

This agreement before the City Council this month is an update (change of elected positions and language clarification) for approval of the Intergovernmental Agreement (IGA) between the Sponsors of the Columbia River Enterprise Zone III (Port of Morrow and Morrow County). This IGA is to manage any project that may fall within our area of influence. With such influence the City of Irrigon has a seat at the table should and when a project takes place in our area.

Staff recommends approval of the IGA as presented designating the City Manager and Mayor as city representatives with the Mayor Pro Tem as the alternate and authorizing the mayor to sign and forward the CREZ III Sponsors.

**INTERGOVERNMENTAL AGREEMENT FOR
THE COLUMBIA RIVER ENTERPRISE ZONE III,
WITHIN A CITY AREA OF INFLUENCE
INCLUDING APPOINTMENT OF THE BOARD OF DIRECTORS
AND DUTIES OF THE BOARD**

THIS INTERGOVERNMENTAL AGREEMENT (IGA) is made and entered into pursuant to Oregon Revised Statute (ORS) Chapter 190 by and between Morrow County, the Port of Morrow and CITY (Irrigon) hereafter referred to as the "Entities." The Sponsors of CREZ III are Morrow County and Port of Morrow as defined by ORS 285C.050(19). This IGA is for the purpose of establishing a Board of Directors which will manage the CREZ III when a project lies within a city area of influence as identified on Exhibit B attached. This IGA will be attached as Exhibit C to the IGA between Port and Morrow County that creates and manages the CREZ III. Each party to this agreement has the following common objectives:

- Provide more jobs in new and existing industries for all of our residents.
- Increase the diversity of the economy, reducing the effect of economic fluctuations in single industries.
- Increase diversification of job opportunities, to provide workers greater choice for advancement.
- Raise the general level of income of residents.
- Expand the tax base to share the costs of providing schools, public improvements and other local government services.

The Entities desire to create an intergovernmental entity which will govern, supervise, manage and implement the operation of the CREZ III when a project lies within a city area of influence to fulfill the objectives as listed above.

The name of this intergovernmental entity shall be the CREZ III Board of Directors, hereinafter referred to as the Board.

I. Organization of the Board:

A. Appointment of Individuals to the Board of Directors:

To accomplish the objectives set forth in this Intergovernmental Agreement, when a project is within a city area of influence, CREZ III shall be governed by a Board of Directors comprised of nine (9) Directors. Each Board member shall have one (1) vote. Each Entity and city located in a project's zone of influence shall appoint three (3) Directors, at least one (1) of whom shall be an elected official, to serve on the Board. The Board will determine voting approval by requiring majority vote by each sponsor entity and city in a project's zone of influence (i.e., for an affirmative or approval vote for the CREZ III, County would need to have at least 2 County appointed Directors vote in favor of affirming or approving an action). The minimum vote allowed for approval of any action shall be 6 out of 9 (2 votes to approve from each sponsor entity and city in a project's zone of influence).

Each entity shall appoint its members of the Board, including alternate members and replacement members, for such terms and under such conditions as each Entity deems appropriate. Each Board member serves at the pleasure of the Entity which

appoints them. It shall be the responsibility of each Entity to arrange for an alternative Board member in case of their absence.
Boundaries for determining any specific and local municipality involvement or voting authority will be determined by designated area of influence around each city, as described in map identified as Exhibit B.

B. Selection and Duties of the Board's Chair and Vice-Chair:

The Chair and Vice-Chair to serve in the Chair's absence, will be those appointed in the IGA governing CREZ III between the Port and Morrow County.

II. Management of the Board:

A. Duties of the Board:

The duties of the Board shall include those required by law as outlined in ORS 285C governing enterprise zones, as listed below.

- Notify the Oregon Business Development Department, the County Assessor and the Department of Revenue of the appointed Enterprise Zone Manager.
- Provide enhanced local public services, local incentives and local regulatory flexibility to authorized or qualified business firms.
- Review and approve or deny applications for authorization.
- Assist the County Assessor in administering the property tax exemption and in performing other duties assigned to the Assessor under pertinent statute or rule.
- Maintain, implement and periodically update a plan for marketing the CREZ III to include strategies for retention, expansion, start-up and recruitment of eligible business firms.
- Manage the CREZ III in accordance with governing statute.
- Maintain a record of property within the CREZ III. Develop and maintain policies by which the CREZ III Board will operate when negotiating with businesses and share those policies with other partners in the enterprise zone program.
- Conduct, as needed or requested, annual reporting of activity within the CREZ III for the County Assessor or the Oregon Business Development Department.

B. Enterprise Zone Staff:

The Board will have the following staff as appointed by the CREZ III IGA between the Port and Morrow County: Enterprise Zone Manager, County Assessor and legal counsel.

1. Duties of the Enterprise Zone Manager:

- Be advisory and serve in an ex-officio capacity at all Board meetings.
- Those required by law including the duties of the zone sponsor as outlined in ORS governing enterprise zones.
- Maintain the official documents and records of the CREZ III. These will include the minutes, agreements and orders produced by the Board. All documents will be maintained in a secure fire-safe location to be determined by the Board.

2. Duties of the County Assessor:
 - Provides essential advisory duties.
 - Provide information and data related to the assessment and taxation of various industries and companies that engage in the various tax abatement programs administered under this IGA.
3. Duties of Legal Counsel:
 - Provide agreements with businesses.
 - Provide amendments to this Intergovernmental Agreement.
 - Use of legal counsel shall be authorized on a case-by-case basis by the Board.
4. Duties of Fiscal Agent:
 - Hold funds for use by the Board.
 - Maintaining both the application fees and the company paid funds.
 - Distribute both the application fee and the company paid funds as directed by Order(s) passed by the Board.

C. Meetings of the Board:

1. Meeting Schedule:

Meetings of the Board may be called by the Enterprise Zone Manager, Chairman or any five (5) Directors.

Notice of general meetings shall be provided by email to each Director and interested individuals in a timely manner, generally more than seventy-two (72) hours prior to the meeting. Notice of special meetings shall be given to each Director and interested individuals by email at least twenty-four (24) hours prior to the meeting.

The location of such meeting(s) shall be in Morrow County, Oregon and designated within the meeting notice. Meetings will generally be held at the Port of Morrow facilities in Boardman, however, meetings can be held in alternate Morrow County locations. Telephonic or other alternate electronic device(s) options will be available, when requested, to facilitate attendance of all Directors.

2. Public Meetings Process:

Meetings of the Board are considered "Public" as defined by ORS 192 and shall be noticed as such. Negotiations with companies may be done under the Executive Session criteria found at ORS 192.660. Executive Sessions shall be announced at the beginning, citing the statutory allowance, and after closure, a statement shall be made concerning the outcome.

Notice shall be provided to the media and other interested parties of all meetings held.

Minutes shall be taken by a designee of the Board and then held by the Enterprise Zone Manager.

When a project is in a city's area of influence as identified in Exhibit B:
A quorum for a meeting shall be constituted when six (6) Directors, 2 from each entity, are present in person, by alternate, by telephone or by other alternate electronic device(s) and when each Entity is represented at a meeting at which notice is properly given. Any member may waive the notice requirement either by writing or by appearing at the meeting.

III. Powers of the Board:

The entities delegate to the Board the powers set forth below and as provided in this agreement.

A. Applications:

The Board, through the Enterprise Zone Manager, shall receive and review requests for tax abatement from eligible businesses. The intent is to act promptly on applications deemed complete by the Enterprise Zone Manager and finalize negotiations within 90 days.

Policies adopted by the Board will provide guidance to applicant companies as to how offers should be submitted and the local objectives of the enterprise zone program.

B. Negotiations:

The Board shall negotiate the terms of any enterprise zone request as allowed by enterprise zone rules that govern the statewide program, and is authorized to approve or deny a tax exemption request extending benefits to authorized companies beyond the standard three (3) years and enter into the binding agreement. This Intergovernmental Agreement grants authority for binding agreements with authorized companies.

After binding agreement has been entered into, sponsor entities and city agree to approve or deny adopting resolutions within 30 days of being notified of the agreement by CREZ III.

Recommendations and requests from affected Special Districts of potential impacts involving the service provided by said Districts, including but not limited to, fire protection and public safety, may be considered.

Policies guiding negotiations will also be adopted to achieve transparency and to maintain consistency in the negotiations process. Adopted policies will be aligned with enterprise zone rules that govern the statewide program.

C. Distribution of Fees:

Company paid fees will be distributed by the Board of Directors, including city if applicable project is in an area of influence as depicted on attached Exhibit B with the following considerations:

- Distribution will be consistent with company agreements when applicable.

- Distribution will be done at least annually.
- Distribution in future years does not have to reflect distribution patterns set in previous years.
- Distribution will be carried out by the Fiscal Agent based on Order(s) passed and approved.
- Distribution formulas for community or economic development groups may use the Portland State University population numbers.
- Distribution of funds is only done during a meeting that the full Board is represented. In addition to the above requirement, at least two affirmative votes from each entity shall be required to pass a motion regarding distribution of funds.
- If at least one affirmative vote is not cast from each entity and the motion fails, nothing shall prevent the Board from attempting to distribute said money in a future vote.
- If an agreement for distribution cannot be reached, the Board shall vote to indicate that an impasse has been reached and the motion shall specifically identify the funds that are subject to the impasse and the source of those funds.

IV. Amendments:

Amendments to this Intergovernmental Agreement may be initiated by the Board or by any Sponsor Entity with written notice to the other Sponsor Entities. Proposed amendments to the Intergovernmental Agreement can only be adopted with approval of the two Sponsor Entities and partnering entities.

Should any term or provision of this Intergovernmental Agreement be affected by changes in state law or rule; or be determined illegal by a court of competent jurisdiction, the validity of the remaining terms and provisions shall not be affected and shall remain in effect.

V. Termination of this Area of Influence IGA

This Intergovernmental Agreement as it governs negotiations with eligible firms with a city area of influence, terminates upon the Expiration of the CREZ III designation as provided in the 2020 Director's Confirmation of Positive Determination dated October 2, 2020. The date the CREZ III expires is June 30, 2025.

This Intergovernmental Agreement may need to be extended and/or may be reviewed and amended. Should the Entities desire to terminate the Zone prior to its expiration, the procedures outlined in Oregon Revised Statute and Oregon Administrative Rule shall be followed.

Company paid funds will continue to be collected beyond the current life of the CREZ III. This Intergovernmental Agreement will continue to govern the distribution of those payments until all negotiated agreements are fulfilled, unless this Intergovernmental Agreement is replaced with a subsequent agreement to direct those company paid fees according to statute and rule governing the statewide enterprise zone program.

IN WITNESS WHEREOF, the Parties, by their respective duly authorized representatives, have executed this Intergovernmental Agreement. This Intergovernmental Agreement can be executed in parts and is effective on the date the last Sponsor Entity signs.

Morrow County Board of Commissioners

Dated this ____ Day of _____ 2024

David Sykes, Chair

Jeff Wenholz, Commissioner

Roy Drago Jr., Commissioner

Port of Morrow

Dated: _____

Joe Taylor, President

ATTEST:

John Murray, Secretary

City of Irrigon

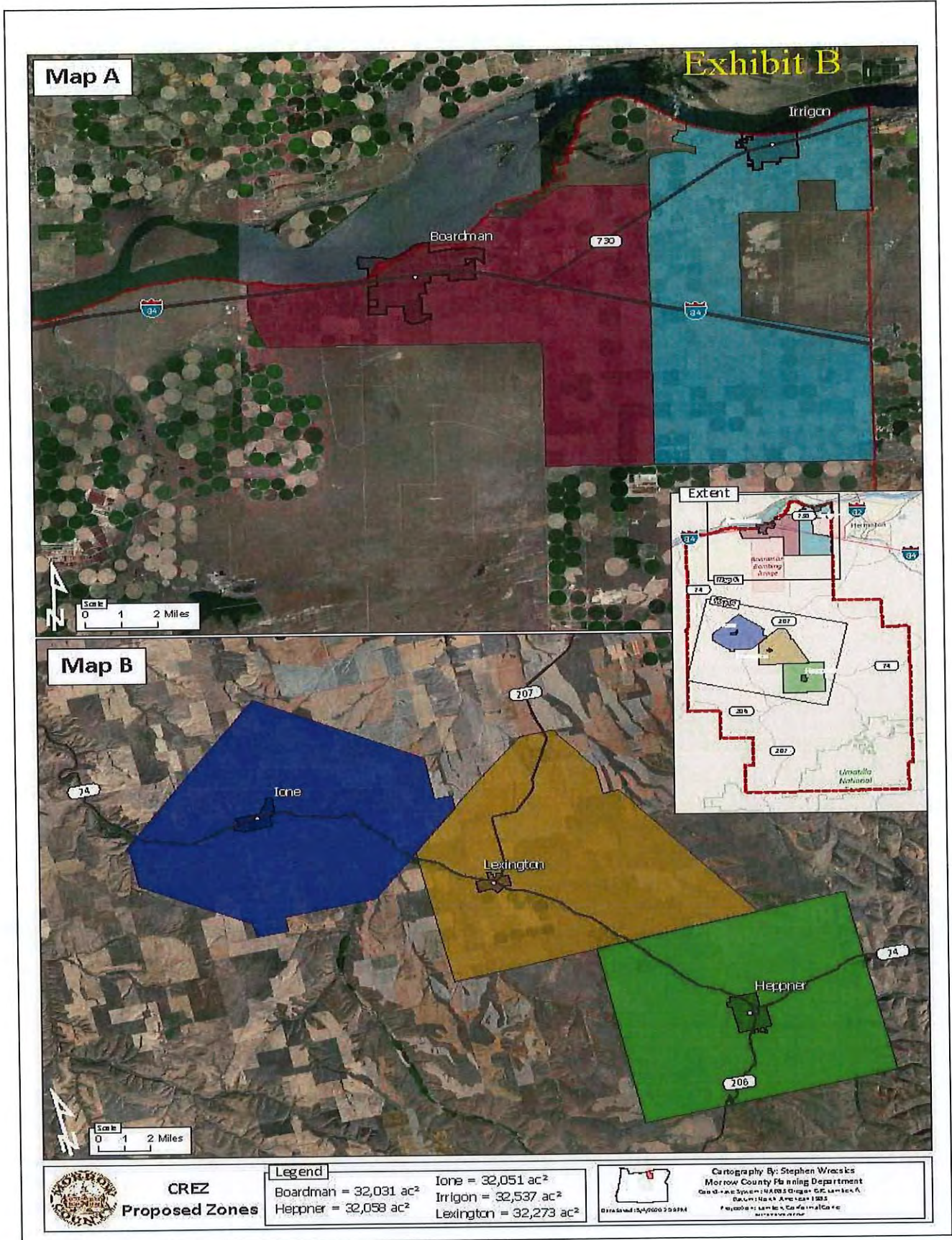
Michelle Patton, Mayor

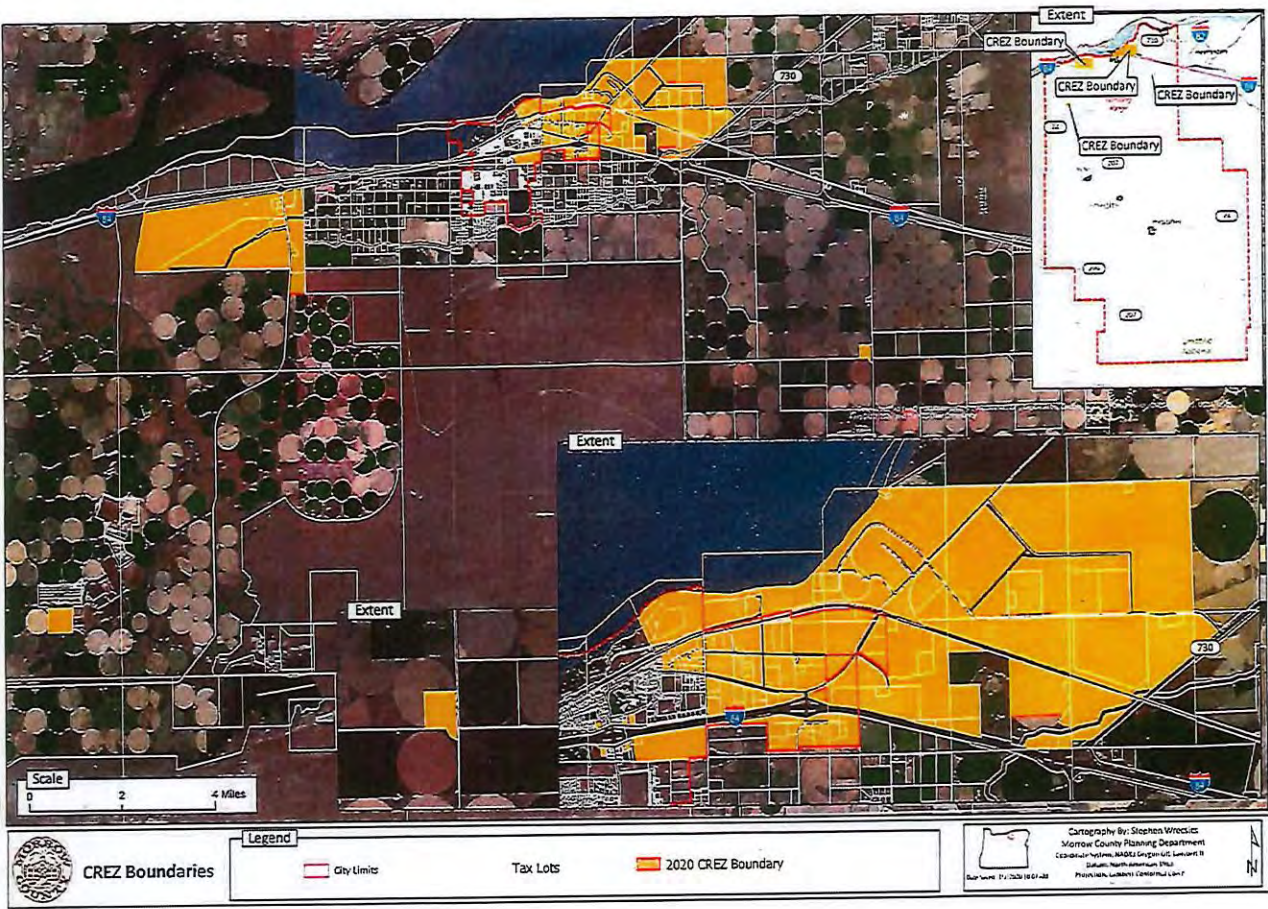
Dated: _____

ATTEST:

Aaron Palmquist, City Manager

Dated: _____







MEMORANDUM

To: City Council
From: Aaron Palmquist, City Manager 
Date: July 16, 2024
RE: Resolution 24-08 "City Partnership with LOC in Legal Program" #5

It is once again time to renew the partnership between the city and the League of Oregon Cities. Resolution 24-08 provides all the required language set forth.

The program continues to be very successful for regions 11 and 12 and provides each small city with no more than 10 hours of free and direct legal advice. Second, the advice will be limited in scope. Given the needs of the entire LOC and its members, as well as the 10-hour limit per fiscal year, the pilot program will be limited in scope by three core parameters: (1) the legal advice will not include litigation; (2) the LOC's attorneys will not engage in, advise, represent, or insert itself into disputes among member cities, and (3) the legal advice will not relate to or impact employment issues.

Any city located in regions 11 and 12 of the LOC's Small Cities program may participate in this program and can do so by taking two actions. First, they must adopt a resolution acknowledging their participation in the program. Second, they must enter into a written agreement with the LOC (IGA) which outlines the parameters of the program and the obligations of both the city and the LOC.

This has been a great fiscal savings opportunity for small cities, such as Irrigon, but also the ability to partner in this pilot program that may be extended to all cities that do not have a staff attorney on their city payroll. Additionally, the LOC has heard requests for the LOC's ability to represent cities as their chosen Attorney of Record. There are no negative ramifications for this action.

Staff recommends the adoption of Resolution 24-08 as presented, having the City agree as noted in Exhibit A of the resolution.

RESOLUTION NUMBER: 24-08

**RESOLUTION AUTHORIZING THE CITY'S PARTICIPATION IN
THE LEAGUE OF OREGON CITIES' LEGAL ADVICE PROGRAM
PROVIDING LIMITED FREE LEGAL ADVICE TO OREGON CITIES
LOCATED IN EASTERN OREGON**

WHEREAS, the League of Oregon Cities ("LOC") is a consolidated department of Oregon's 241 incorporated cities which was founded in 1925 to be, among other things, the go-to place for and about cities as a dynamic resource hub for advocacy, education and best practices; and

WHEREAS, the LOC has divided the State of Oregon into twelve regions, with Regions 11 and 12 located in Eastern Oregon; and

WHEREAS, the LOC's Board of Directors, created the Legal Advice Program ("Program") to be a permanent part of LOC's portfolio, wherein the LOC's attorneys may provide direct legal advice, under certain conditions and parameters, to cities located in Regions 11 and 12; and

WHEREAS, the Program described herein becomes effective July 1, 2024 through June 30, 2027; and

NOW, THEREFORE, BE IT HEREBY RESOLVED BY THE CITY COUNCIL OF IRRIGON, OREGON, THAT:

SECTION 1. It is in the best interests of the citizens of Irrigon Oregon, to participate in the LOC's pilot program described herein, under the terms and conditions of the attached Limited Legal Advise and Services Agreement (Exhibit A).

SECTION 2. The City Council of The City of Irrigon Oregon, as the fiscal and legislative body of the City of Irrigon Oregon, hereby approves the Limited Legal Advise and Services Agreement.

PASSED AND ADOPTED by the City Council of The City of Irrigon Oregon, upon this 16th Day of July 2024.

SIGNED:

ATTEST:

Michelle Patton, Mayor

Aaron Palmquist, City Manager

**PERSONAL SERVICES AGREEMENT
FOR LEGAL ADVICE PROGRAM**

This Agreement is made between:

**The League of Oregon Cities,
an Oregon Municipal Corporation
(LOC)**

and

**The City of Irrigon
(City)**

as an engagement for the provision of
Limited Legal Advice and Services

INDUCEMENTS

WHEREAS, the LOC's developed a Legal Advice Program ("Program"), beginning July 1, 2021, to provide limited legal advice, under the terms and conditions described in this Agreement, to cities located in Eastern Oregon, specifically Regions 11 and 12 as those regions have been established by the LOC; and

WHEREAS, the City wishes to participate in the LOC's Program and receive free limited legal advice in accordance with the terms and conditions of this Agreement.

AGREEMENT

NOW, THEREFORE, in consideration of the inducements, covenants, agreements, and conditions herein contained, the parties (this term is used throughout the Agreement to mean the LOC and the City) agree as follows:

1. **Purpose.** The purpose of this Agreement is for the LOC to provide professional, free, and limited legal services to the City, as described herein.

2. **Term.** The term of this Agreement shall be effective July 1, 2024, or upon the signature of all parties, whichever date is later, and expire on June 30, 2027, unless terminated in accordance with Paragraph 10 of this Agreement. Upon mutual agreement of the parties,

the term of this Agreement may be extended an unlimited number of times, with each term extension lasting no more than three years. Such extensions may be made subject to the terms and conditions hereunder and to any other terms and conditions as the LOC may determine to be necessary or advisable.

- 3. Services to be Provided by the LOC.** The LOC shall provide legal services to the City in accordance with the following:
- A. For each fiscal year within the term of this Agreement, fiscal year being defined to mean July 1 to June 30, the LOC shall provide the City 15 hours of free legal advice.
 - a. The LOC shall track the legal advice it gives to the City in thirty-minute increments.
 - b. Upon request by the City, the LOC shall provide the City an accounting of the legal services it has used to date and the number of available hours of free legal advice the City has left for the relevant fiscal year.
 - B. The LOC shall not assist or represent the City in any litigation, mediation, adjudication proceedings, administrative hearings, quasi-judicial hearings, appellate proceedings, or any other matter that is reasonably likely to result in or lead to one of the events described herein. This provision does not impact or prevent a city from requesting amicus assistance by the LOC via the LOC's Legal Advocacy Committee.
 - C. The LOC shall not assist, represent or provide advice to the City in any matter that involves another LOC member or has the potential to impact another LOC member.
 - D. The LOC shall not assist, represent or provide advice to the City on any intracity disputes. This provision does not impact or prevent the LOC from performing its normal training, facilitation or medication services.
 - E. The LOC shall not attend or represent the City, or any of its boards and commissions, at any public meeting or hearing. This provision does not impact or prevent the LOC from performing its normal representative duties before the State Legislature or State agencies as part of its overall lobbying efforts on behalf of all Oregon cities and the protection of home rule. However, at the LOC's sole discretion, if the LOC believes it has the staffing resources available to do so, the LOC may attend a city council meeting, via telephone or video conference, to provide answers to the council on work the LOC has performed on behalf of the city.
 - F. The LOC shall not provide the City any employment law advice, unless the advice is related to wage and hour matters. Any questions or inquiries received by the LOC

that relate to employment law, except for wage and hour advice, will be directed to CityCounty Insurance Services (CIS).

- G. The LOC shall not provide the City any advice related to franchises or telecommunication matters, including reviewing contracts, or potential contracts, between the City and any company or entity wishing to secure a franchise from the city or provide telecommunication services to, within or through the city.
- H. The LOC shall furnish all labor, materials, supplies, equipment, office space, shop space, reference and background data and information, and all other things necessary to the performance of the work described in this Agreement.
- I. Work performed by the LOC shall meet or exceed the standard of professional quality of the municipal legal profession in the State of Oregon at the time such work was performed. Pursuant to the standard of professional care owed to the City, the LOC shall endeavor to keep the City fully informed about all material matters relating to the legal services provided under this Agreement.
- J. The City acknowledges that information generated in the course of representation of a governmental body may be subject to the Oregon Public Records Law, Chapter 192 of the Oregon Revised Code. The LOC will exercise professional judgment and care when creating documents or other media intended to be confidential or privileged attorney-client communications that may be subject to disclosure under the Oregon Public Records Law. The LOC shall mark confidential or privileged attorney-client communications as confidential. This subsection shall not be interpreted to limit the LOC's duty to provide full disclosure to the City as necessary in the LOC's judgement to represent the City with due professional care or as required by applicable law or disciplinary rules.
- K. If the LOC is asked to provide legal advice that requires it to work past the fiscal years relevant to this Agreement, the LOC and the City will reach a mutually agreed upon time for the completion deadline and use of available Program hours.
- L. LOC reserves the right to refuse to assist a City on a given project. The refusal is to be based on one of the following:
 - a. LOC attorneys determine that they are not qualified to provide legal advice on the project because the project requires an attorney with a particular specialty; or
 - b. LOC attorneys determine that given existing staffing schedules, project commitments, and other deadlines, the attorneys do not have adequate time to meet the City's needs.

4. **Personal Services.** The parties agree that this is an agreement for personal services and that the LOC shall be the entity who will fulfill the services under this Agreement.
5. **Independent Contractor.** The LOC shall perform the work required by this Agreement as an independent contractor. The LOC's duties will be performed with the understanding that it has special expertise as to the services which it is to perform.
 - A. Although the City reserves the right to determine and modify the work to be performed and to evaluate the quality of the completed work product, the City cannot control the means or manner of the LOC's performance.
 - B. The LOC is responsible for determining the appropriate means and manner of performing the work.
 - C. The LOC is not an "officer", "employee", or "agent" of the City, as those terms are used in ORS 30.265.
 - D. The LOC is not to be deemed an employee or agent of the City and has no authority to make any binding commitments or obligations on behalf of the City except to the extent expressly provided in this Agreement.
6. **Compensation.** The annual LOC membership dues the City pays the LOC shall cover the services the LOC provides the City under this Program.
7. **Obligations of the City.** The City's obligations under this Agreement include:
 - A. The City shall notify its appointed City Attorney of this Agreement, as well as the Resolution that approved the Agreement, prior to utilizing the LOC's services under this Agreement. The City shall provide the LOC with the name and contact number of its City Attorney.
 - B. The City shall designate no more than two people who are employed by or elected to represent the City that may communicate with the LOC regarding legal questions. The City shall provide the names of these two people to the LOC prior to utilizing the LOC's services under this Agreement.
 - C. The City shall not ask the LOC to perform any services the LOC is specifically prohibited from providing under Section 3 of this Agreement.

8. Records and Inspection.

- A. All drawings, specifications, data, maps, photographs, renderings, documents, reports, recordings, computer files (including but not limited to programs), and other like materials furnished by the City whether the project is completed or not are the City's property. The LOC is granted a limited license to use such materials in conjunction with work under this Agreement only and shall not use them for any other purpose.
- B. All of the LOC's work product generated, created, compiled, or assembled in furtherance of this Agreement shall remain the property of the LOC.

9. Notices. Any notice permitted or required by this Agreement shall be deemed given when personally delivered or upon deposit in the United States mail, postage fully prepaid, certified, and with return receipt requested, to the persons and addresses shown herein. Notices sent by certified mail will be deemed delivered three business days after placement in the mail.

City: City of Irrigon, c/o Aaron Palmquist-City Manager, 500 NE Main Ave.,
Irrigon, OR. 97844
LOC: League of Oregon Cities, c/o General Counsel, 1201 Court Street NE,
#200, Salem, Oregon 97301.

Parties are responsible for notifying one another of any change in the name or address to be used for delivery of notices.

10. Termination. Notwithstanding any other provision to the contrary, this Agreement may be terminated as follows:

- A. Either party may terminate this Agreement at any time or for any reason, upon not less than ten days' notice in advance of the termination date.
- B. In the event of a termination, the LOC shall return all documents and work belonging to the City within ten days of the termination becoming effective.

11. Liability. The parties will not be liable for incidental, consequential, or other indirect damages arising out of or related to this Agreement, regardless of whether the liability claim is based in contract, tort (including negligence), strict liability, product liability or otherwise. The parties will not be liable for any damages of any sort arising solely from the termination of this Agreement in accordance with its terms.

12. Assignment/Subcontracting. Assignment and subcontracting, by either party, of any of the duties and responsibilities outlined in this Agreement is not permitted.

13. Modification. No modification of this Agreement is enforceable unless it is in writing and signed by both parties. If the City receives a communication from the LOC that it believes is a modification of this Agreement, it shall, within ten days after receipt, make a written request for modification to the LOC. The City's failure to submit such written request for modification in a timely manner may be the basis for refusal by the LOC to treat said communication as a basis for modification.

14. Governing Law and Venue. This Agreement shall be governed and construed in accordance with the laws of the State of Oregon. The provisions required by ORS 279 to be included in public agreements are hereby incorporated by reference and shall become a part of this Agreement as if fully set forth.

A. Any claim, action, or suit between the LOC and City that arises out of or relates to performance of this Agreement shall be brought and conducted solely and exclusively within the Circuit Court for Marion County, for the State of Oregon.

B. If any such claim, action, or suit may be brought only in a federal forum, it shall be brought and conducted solely and exclusively within the United States District Court for the District of Oregon.

15. Adherence to Law. The LOC shall adhere to all applicable federal and state laws which may be applicable to this Agreement. The LOC shall maintain any certificates, licenses, or permits required by statute, administrative rule, or local ordinance throughout the term of this Agreement.

16. Attorney Fees. In the event of any action to enforce or interpret this Agreement, the prevailing party shall be entitled to recover from the losing party reasonable attorney fees incurred in the proceeding, as set by the court, at trial, on appeal or upon review.

17. Force Majeure. Neither party shall be liable in damages or have the right to terminate this Agreement for any delay or default in performing hereunder to the extent such failure or delay both:

A. Is caused by any of the following:

a. Acts of war;

b. Terrorism;

c. Civil riots or rebellions;

d. Quarantines, embargoes, and other similar unusual governmental action;

- e. Extraordinary elements of nature or acts of God; and
- B. Could not have been prevented by the non-performing party's reasonable precautions or commercially accepted processes or could not reasonably be circumvented by the non-performing party through the use of substitute services, alternative sources, workaround plans or other means by which the requirements of a buyer of services substantially similar to the services hereunder would be satisfied.

Events meeting both the criteria set forth above are referred to individually and collectively as "Force Majeure Events."

The parties expressly acknowledge that Force Majeure Events do not include vandalism, labor strikes, or the nonperformance of third parties or subcontractors relied on for the delivery of the services outlined in this Agreement, unless such failure or nonperformance by a third party or subcontractor is itself caused by a Force Majeure Event.

Upon the occurrence of a Force Majeure Event, the nonperforming party shall be excused from any further performance or observance of the affected obligation(s) for as long as such circumstances prevail, and such party continues to attempt to recommence performance or observance to the greatest extent possible without delay.

- 18. Severability.** If any provision of this Agreement is found by a court of competent jurisdiction to be unenforceable, such provision shall not affect the other provisions, but such unenforceable provision shall be deemed modified to the extent necessary to render it enforceable, preserving to the fullest extent permitted the intent of City and the LOC as set forth in this Agreement.
- 19. Integration.** This Agreement embodies the entire agreement of the parties. There are no promises, terms, conditions or obligations other than those contained in this Agreement. This Agreement shall supersede all prior communications, representations or agreements, either oral or written, between the parties.

Jaymie Pierce, General Counsel
League of Oregon Cities

Date

Michelle Patton, Mayor
City of Irrigon

Date