

ORDINANCE NO. 253-21

AN ORDINANCE DECLARING THE VACATION OF CERTAIN PROPERTY PLOTTED AS CUL DE SAC STREET PORTION AND DECLARING SAID PROPERTY VACATED FOR FUTURE STREET DEVELOPMENT AND DECLARING AN EMERGENCY

WHEREAS, the Irrigon City Council, by council motion in accordance with ORS 271.130, initiated vacation proceedings as authorized by Oregon Revised Statute 271.080, and

WHEREAS, the Irrigon Planning Commission properly noticed and conducted a public hearing in accordance with Oregon Revised Statute 271.080 at City Hall, 500 NE Main, Irrigon, Oregon on the 6th day of April 2021, at 6:00 p.m., and at said hearing no objections or remonstrances to the Replat with new public right of way were received, and

WHEREAS, the Irrigon City Council properly noticed a public hearing at City Hall, 500 NE Main, Irrigon, Oregon, on the 19th day of October 2021, at 6:00 p.m. in accordance with Oregon Revised Statute 271.080, and

WHEREAS, the Irrigon City Council properly conducted a public hearing at City Hall, 500 NE Main, Irrigon, Oregon on the 19th day of October 2021, at 6:00 p.m., and at said hearing no objections or remonstrances to the vacation were received, and

WHEREAS, an assessor's map identifying the portion of street to be vacated as depicted in Morrow County SE Eighth Court Development Replat of Block 45 and 46 of Section 19, Township 5 North, Range 27 East, W.M., Morrow County, Oregon is referenced by "Exhibit A.

NOW, THEREFORE, THE CITY OF IRRIGON DOES ORDAIN AS FOLLOWS:


The following described property is hereby vacated as SE Eighth Court and said property reverts to be vacated for dedication of a full street right of way to be known as SE Eighth Court Curloo Estates Sub-division.

EMERGENCY, an emergency is declared, in that this Ordinance, being necessary for the immediate preservation of the public peace, health safety and/or welfare, shall take effect upon passage.

IT IS FURTHER ORDAINED, that the city manager promptly files this ordinance and the vacating proceedings, with a certified copy and the vacation proceeding, with the county clerk, county assessor and the county surveyor of Morrow County.

IN WITNESS WHEREOF, the City Council of the City of Irrigon has duly adopted this ordinance and caused it to be executed by the mayor on this 19th day of October 2019.

Yeas 3 Nays 2 Absent 3

SIGNED: 
Margaret Anderson - Mayor


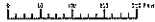
ATTEST: 
Aaron Palmquist - City Manager

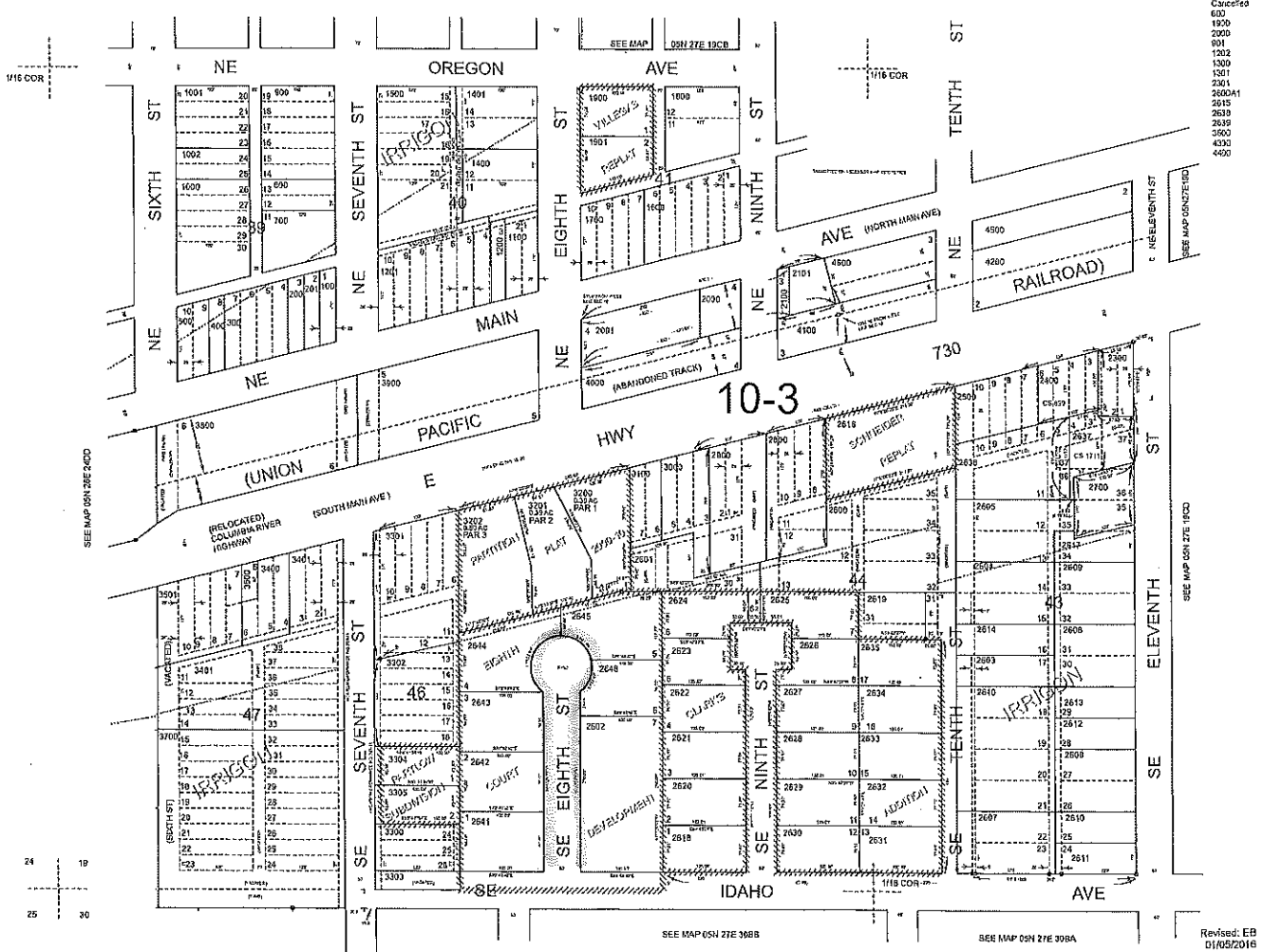
Exhibit A

THIS MAP WAS PREPARED FOR ASSESSMENT PURPOSE ONLY



S.W.1/4 S.W.1/4 SEC. 19 T.5N. R.27E. W.M. MORROW COUNTY I" = 100'

05N27E19CC IRRIGON



- Cancelled
- 600
- 1500
- 2000
- 801
- 1202
- 1300
- 1301
- 2301
- 2600A1
- 2615
- 2638
- 2839
- 3500
- 4300
- 4400

24 19
25 30

SEE MAP 05N 27E 368B

SEE MAP 05N 27E 308A

Rev'd: EB D1/05/2016

IRRIGON 05N27E19CC